




PHOTO "A"
09/01/2011


SHORELINE MAP
LOT "2"
"SPOUTING HORN TRACT"
Portion of Royal Patent 6714, Land Commission
Award 7714-B Apana 2 to Mose Kekuaiwa no
M. Kekuanaoa

Koloa, Kauai
Gross Area of Lot 2 = 10,600 Sq.Ft
Net Area of Lot 2 = 7,965 Sq.ft

 AILANA SURVEYING & GEOMATICS LLC
PHONE (808)346-1818
FAX 1-800-655-6297
INFO@AILANASURVEYING.COM

MAP DATED: SEPTEMBER 08, 2011

FIELD DATED: SEPTEMBER 01, 2011



THIS MAP WAS PREPARED BY ME OR
UNDER MY SUPERVISION, 2012
MY LICENSE EXPIRES APRIL 30, 2012



ANTHONY D. CROOK
LICENSED PROFESSIONAL LAND SURVEYOR
CERTIFICATE No. 12094



PHOTO "B"
09/01/2011

SHORELINE MAP
LOT "2"
"SPOUTING HORN TRACT"
Portion of Royal Paten 6714, Land Commission
Award 7714-B Apana 2 to Mose Kekuaiwa no
M. Kekuanaoa

Koloa, Kauai
Gross Area of Lot 2 = 10,600 Sq.Ft
Net Area of Lot 2 = 7,965 Sq.ft

 AILANA SURVEYING & GEOMATICS LLC
PHONE (808)346-1818
FAX 1-800-655-6297
INFO@AILANASURVEYING.COM

MAP DATED: SEPTEMBER 08, 2011

FIELD DATED: SEPTEMBER 01, 2011



THIS MAP WAS PREPARED BY ME OR
UNDER MY SUPERVISION.
MY LICENSE EXPIRES APRIL 30, 2012


ANTHONY D. CROOK
LICENSED PROFESSIONAL LAND SURVEYOR
CERTIFICATE No. 12094