

O C E A N

LOT 6  
TMK: (2)2-6-09:008

328°24' → 202.09  
(187.02)

LOT 5  
TMK: (2)2-6-09:007  
15,173 SQ.FT. (Gross)  
637 SQ.FT. (Accretion Area)  
15,810 SQ.FT. (Net)

148°24' ← 203.94  
(191.12)

LOT 4  
TMK: (2)2-6-09:006

58°24' → 75.00

↑ To Haiku  
↓ To Kahului

K U A U  
T R A C T

### Shoreline Certification of

### LOT 5

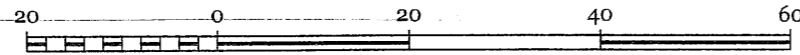
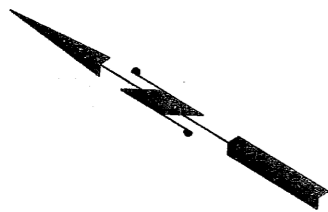
of the

### KUAU TRACT

(por. of Deed: Board of Education to Trustees of Oahu  
College, dated Jan. 30, 1860, recorded in Liber 12 pg. 400)

Situated at

Kuau, Hamakuapoko, Maui, Hawaii




GRAPHIC SCALE: 1 inch = 20 feet

#### Owners:

Bill & Hillary Palmer  
3276 Old Haleakala Hwy.  
Makawao, Maui, HI 96768

This work was prepared by me or under  
my direct supervision.

**Randall Sherman**  
Licensed Professional Land Surveyor  
State of Hawaii Certificate Number LS4187  
License Expiration Date: April 30, 2012  
Land Court Certificate No 189



#### NOTES:

1. This map is based on an actual field survey performed on 21 SEP 11.
2. POL = Point on line  
TOW = Top of wall  
BOW = Bottom of wall
3. Indicates: location, direction number, and included angle of accompanying photographs.

Date: 14 OCT 11

TMK: (2) 2-6-09:007