









Coastal Hazards in Wai'anae



Legend

-  Public Schools
-  Perennial Streams
-  Roads
-  Building Footprints
- Flood Zone**
-  100-year
-  500-year
-  Tsunami Evacuation Zone

0 0.25 0.5 1 Miles



This map was produced by the Office of Planning (OP), Coastal Zone Management Program for the Wai'anae Ecological Characterization, October 2004. These datasets should not be used for boundary interpretations or other spatial analysis beyond the limitations of the data. Information regarding compilation dates and accuracy of the data presented can be obtained from OP.



CZM Hawaii
Coastal Zone Management



HAWAII
STATEWIDE
GIS
PROGRAM