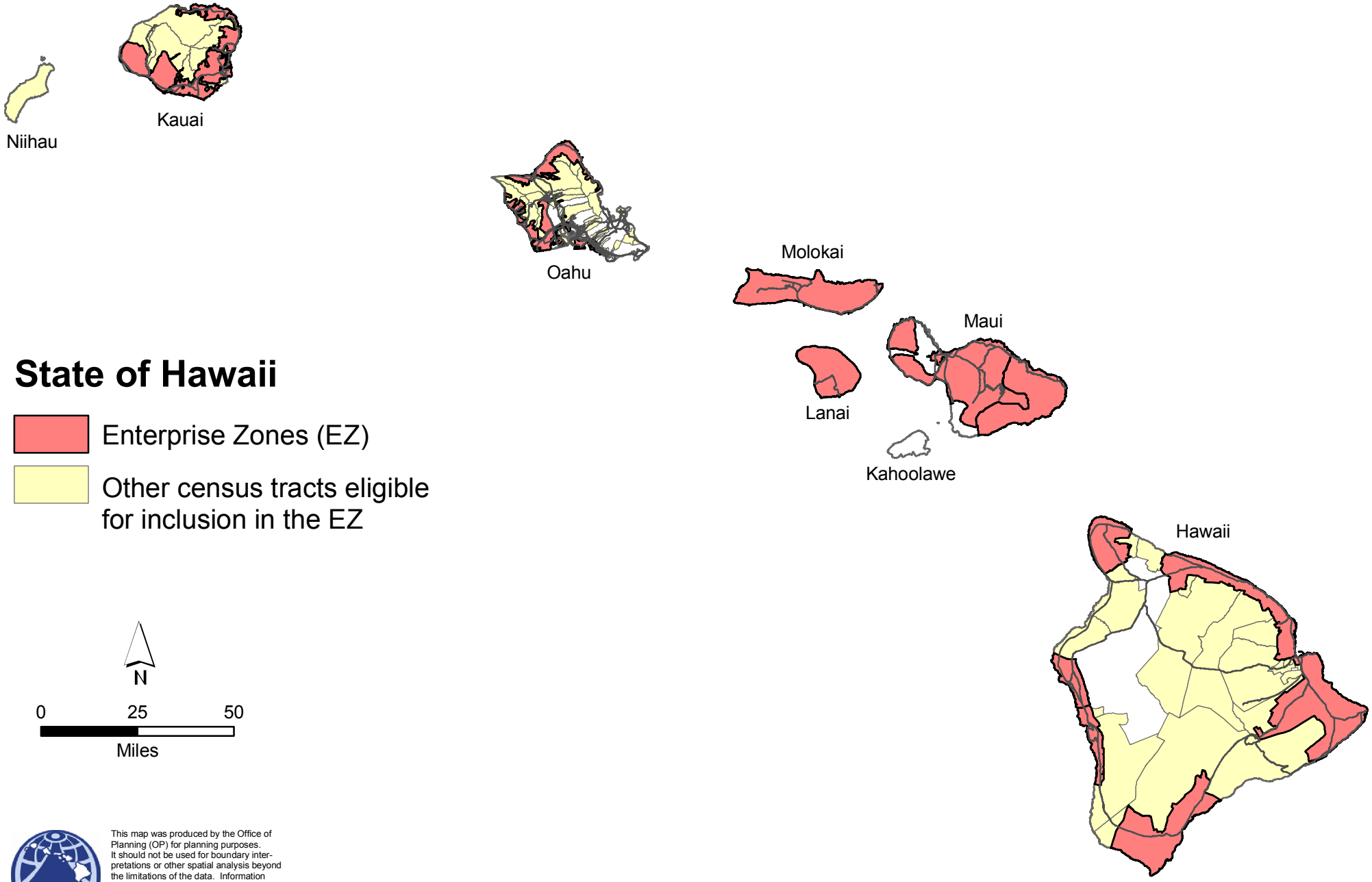

HAWAII STATEWIDE GIS PROGRAM

This map was produced by the Office of Planning (OP) for planning purposes. It should not be used for boundary interpretations or other spatial analysis beyond the limitations of the data. Information regarding compilation dates and accuracy of the data presented can be obtained from OP.
Date: 06/20/06
Sources:
Enterprise Zones - DBEDT, 2000 Census Tracts.
Major Roads - USGS, 1983.
Eligible EZ Census Tracts - US Census Bureau, 2000.

Oahu Enterprise Zones

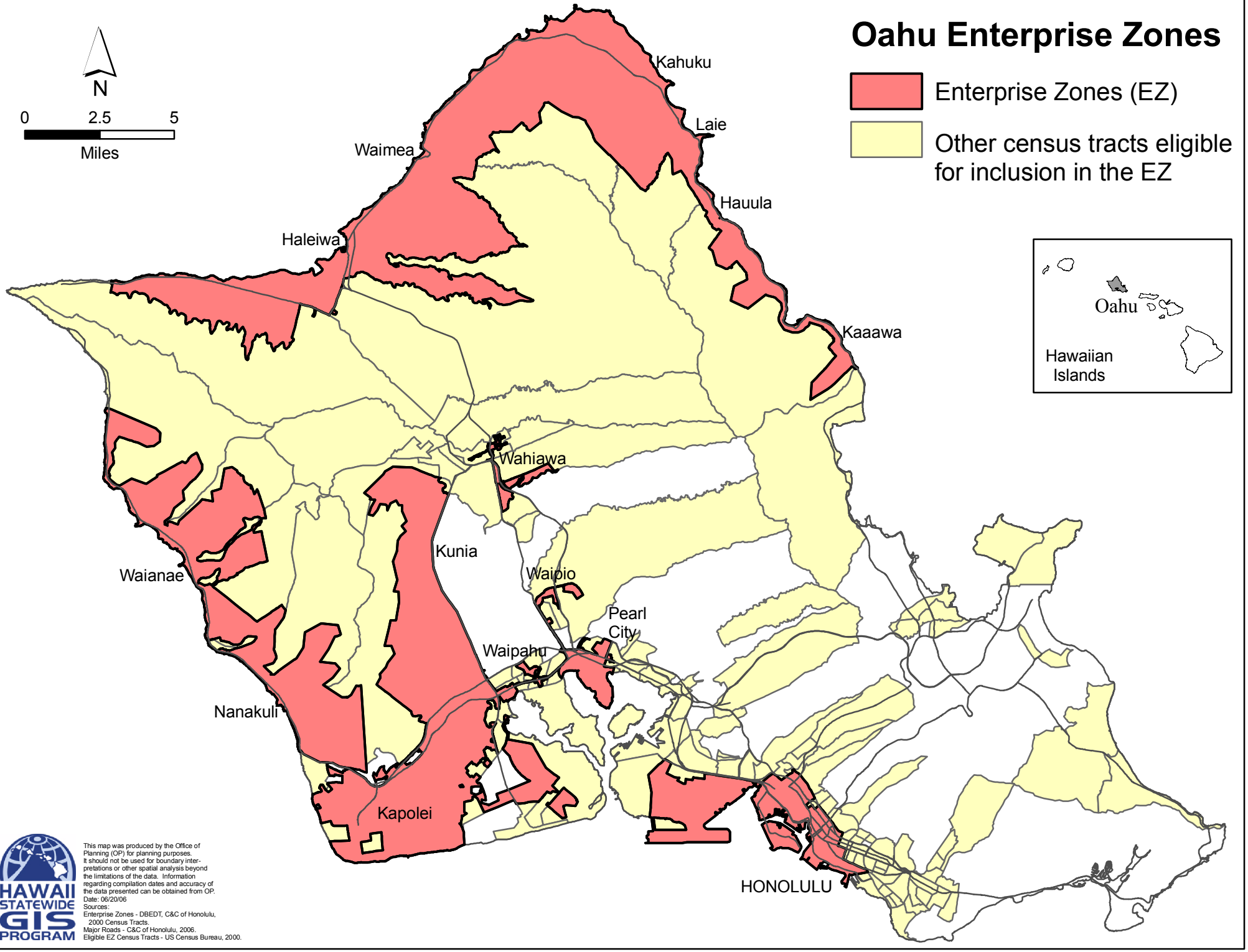

HAWAII STATEWIDE GIS PROGRAM

This map was produced by the Office of Planning (OP) for planning purposes. It should not be used for boundary interpretations or other spatial analysis beyond the limitations of the data. Information regarding compilation dates and accuracy of the data presented can be obtained from OP.
Date: 06/20/06
Sources:
Enterprise Zones - DBEDT, C&C of Honolulu, 2000 Census Tracts.
Major Roads - C&C of Honolulu, 2006.
Eligible EZ Census Tracts - US Census Bureau, 2000.

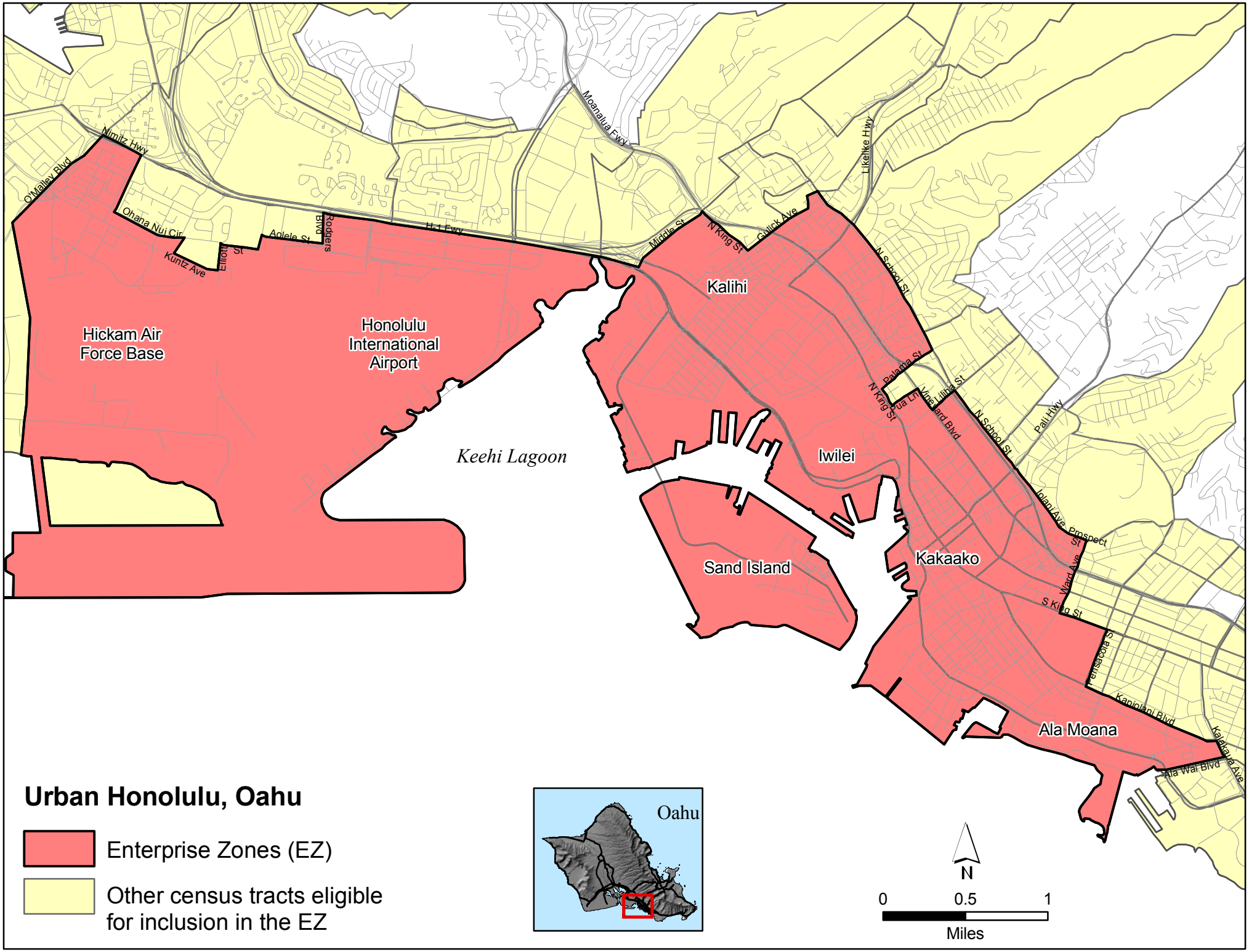
Urban Honolulu, Oahu
Enterprise Zones (EZ)
Other census tracts eligible for inclusion in the EZ
Hickam Air Force Base
Honolulu International Airport
Keehi Lagoon
Kalihi
Iwilei
Sand Island
Kakaako
Ala Moana
Oahu
N
0
0.5
1
Miles
Nimitz Hwy
O'Malley Blvd
Ohana Nui Cir
Kuntz Ave
Elliott St
Aolele St
Rodgers Blvd
H-1 Fwy
Moanalua Fwy
Middle St
N King St
Gulick Ave
Likelike Hwy
N School St
Palama St
Pua Ln
Vineyard Blvd
Liliha St
Pali Hwy
Iolani Ave
Prospect St
Ward Ave
S King St
Pensacola St
Kapiolani Blvd
Kalakaua Ave
Ala Wai Blvd

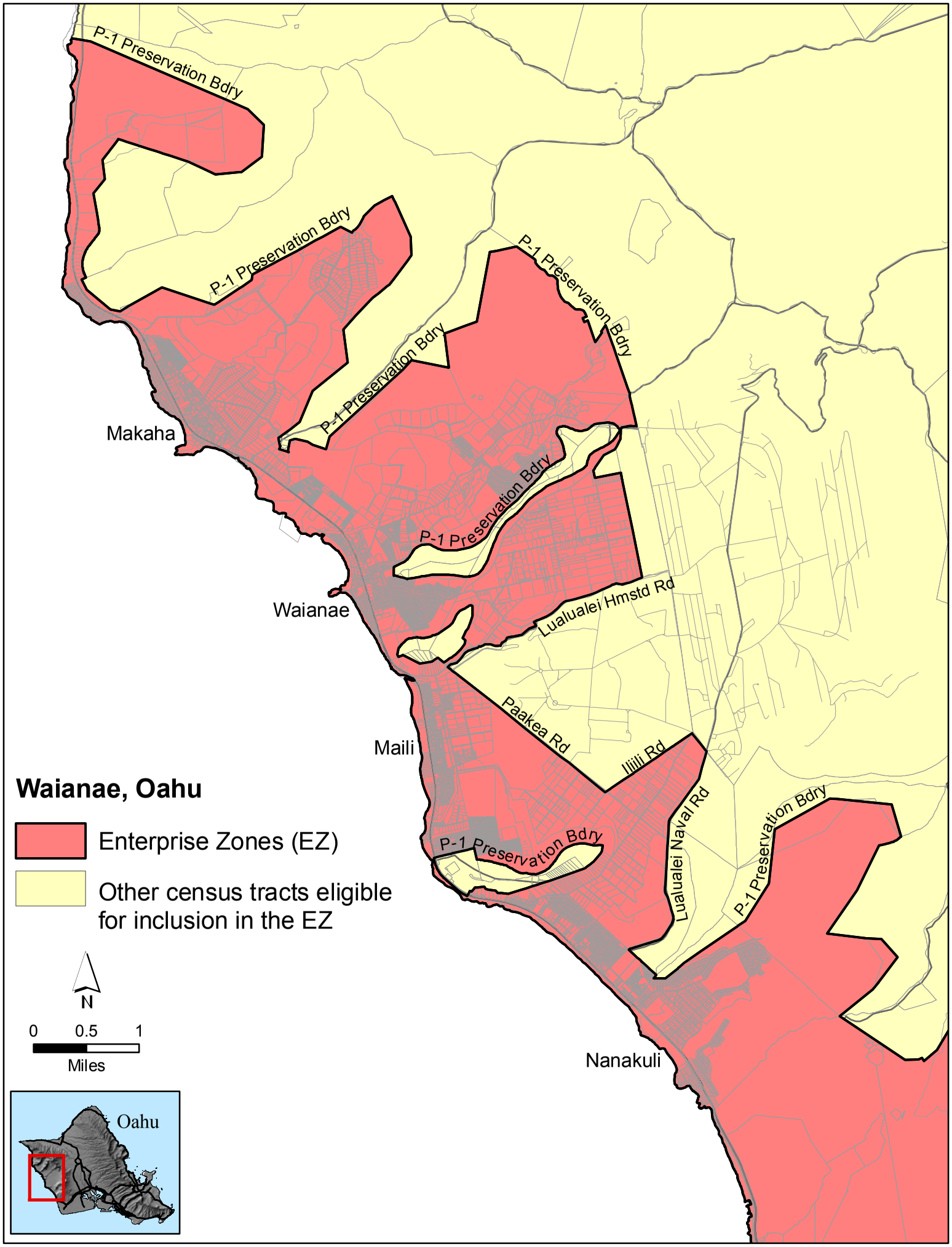
Waianae, Oahu
Enterprise Zones (EZ)
Other census tracts eligible for inclusion in the EZ
N
0
0.5
1
Miles
Oahu
Makaha
Waianae
Maili
Nanakuli
P-1 Preservation Bdry
Lualualei Hmstd Rd
Paakea Rd
Iiiili Rd
Lualualei Naval Rd

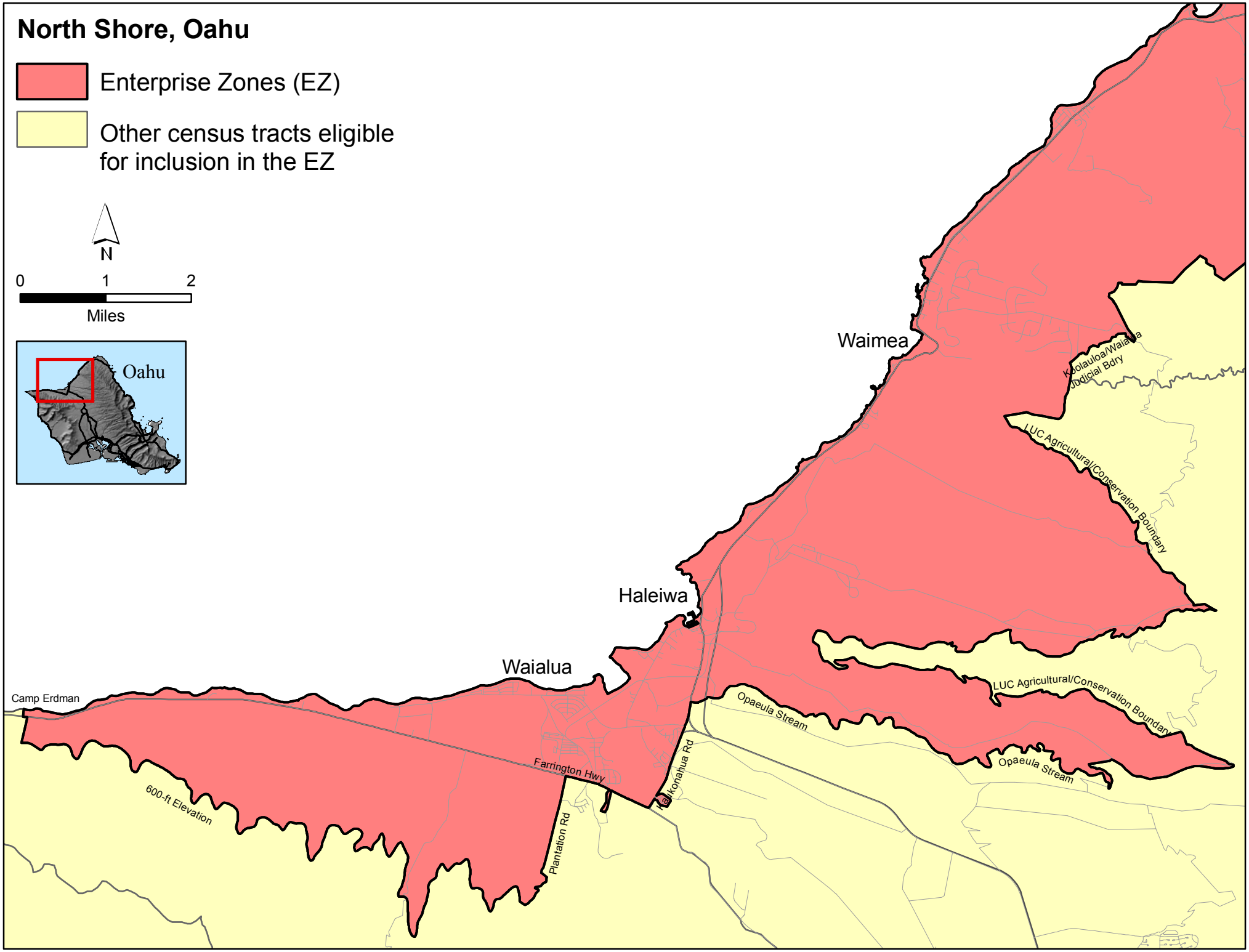
North Shore, Oahu
Enterprise Zones (EZ)
Other census tracts eligible for inclusion in the EZ
N
0
1
2
Miles
Oahu
Waimea
Koolauloa/Waialua Judicial Bdry
LUC Agricultural/Conservation Boundary
Haleiwa
Waialua
Camp Erdman
Opaeula Stream
LUC Agricultural/Conservation Boundary
Opaeula Stream
Farrington Hwy
Kamehameha Rd
600-ft Elevation
Plantation Rd

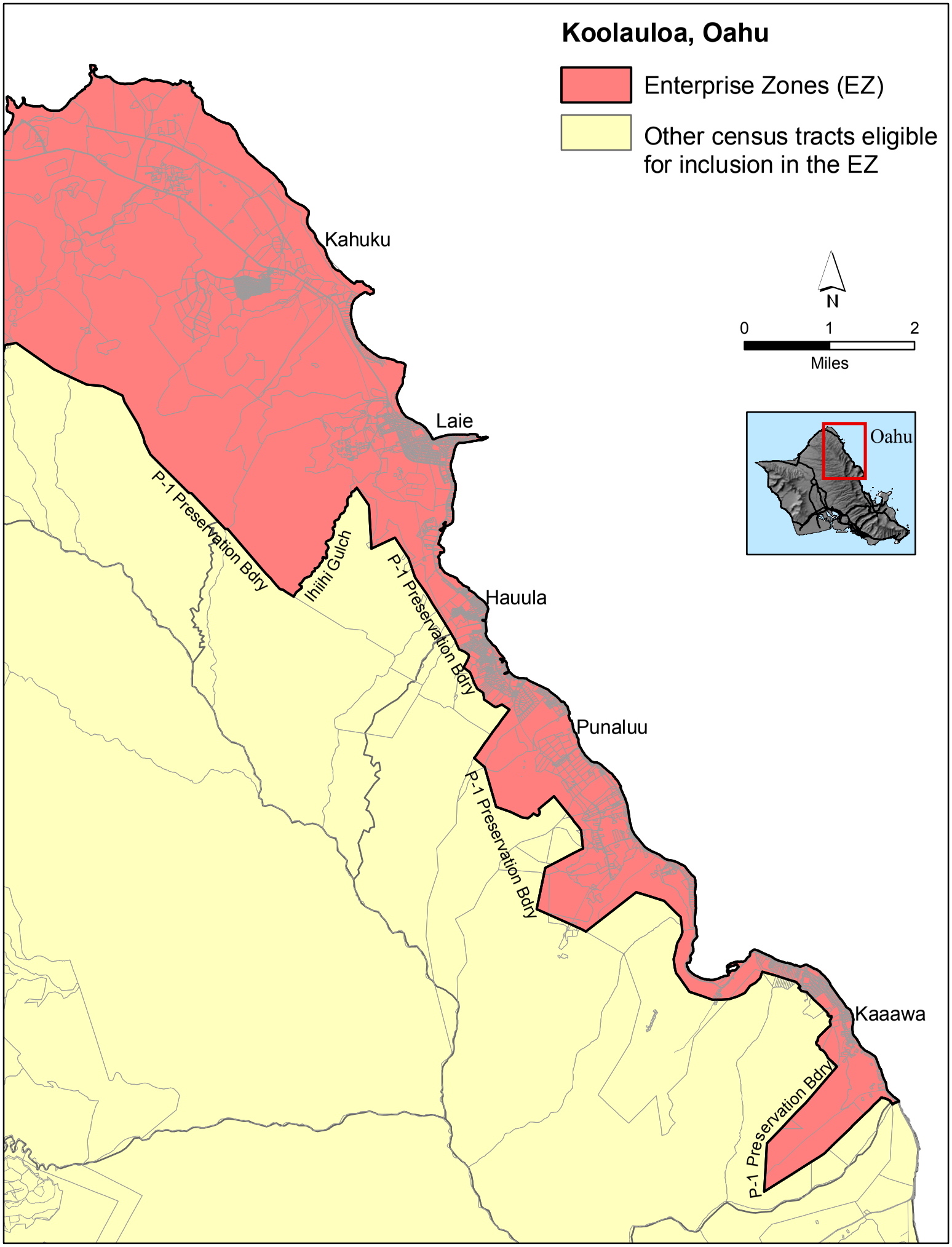
Koolauloa, Oahu
Enterprise Zones (EZ)
Other census tracts eligible for inclusion in the EZ
N
0
1
2
Miles
Oahu
Kahuku
Laie
Hauula
Punaluu
Kaaawa
P-1 Preservation Bdry
Ihiihi Gulch
P-1 Preservation Bdry
P-1 Preservation Bdry
P-1 Preservation Bdry

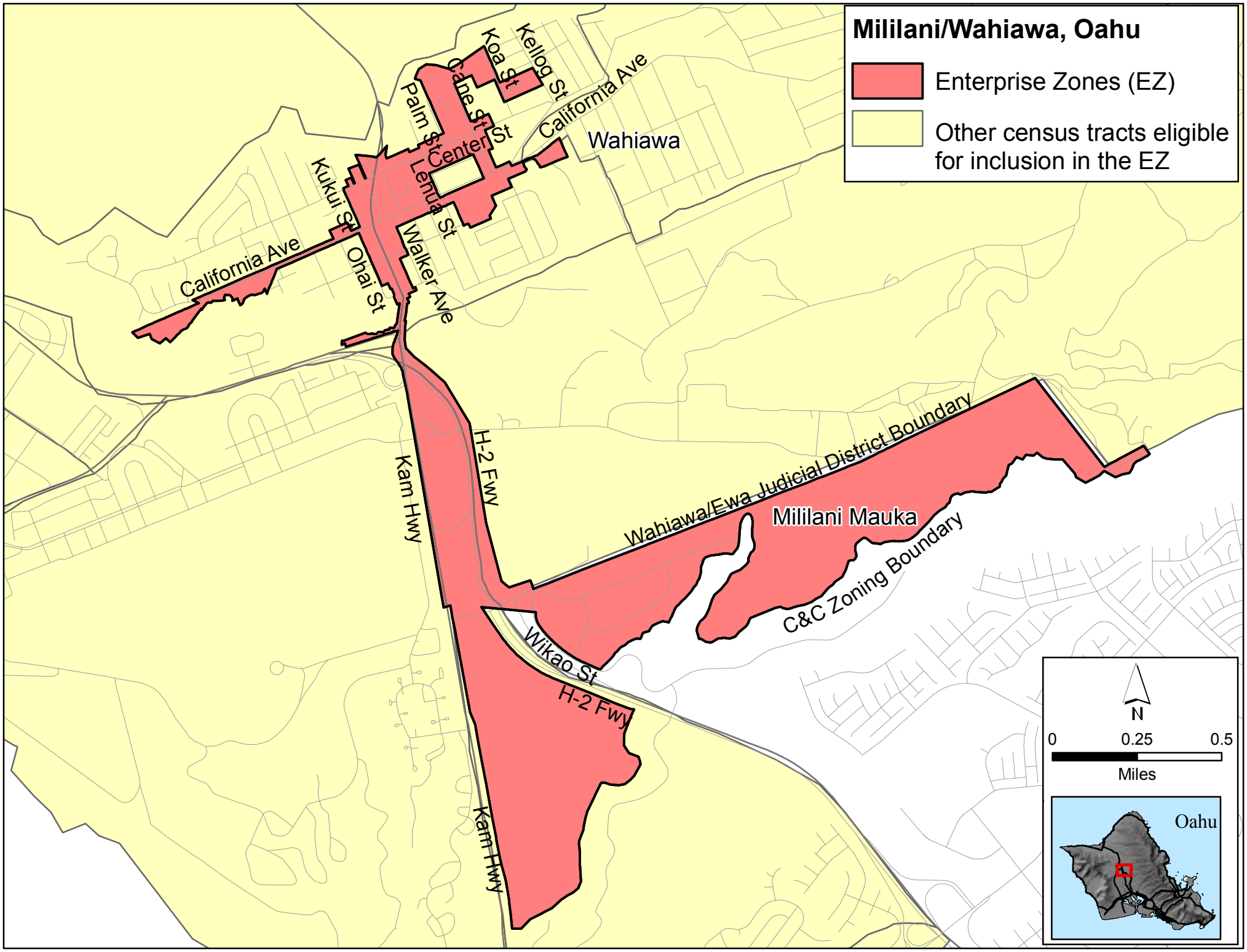
Mililani/Wahiawa, Oahu
Enterprise Zones (EZ)
Other census tracts eligible for inclusion in the EZ
Koa St
Kellog St
California Ave
Palm St
Cane St
Center St
Wahiawa
Kukui St
Lenua St
California Ave
Ohai St
Walker Ave
H-2 Fwy
Kam Hwy
Wahiawa/Ewa Judicial District Boundary
Mililani Mauka
C&C Zoning Boundary
Wikao St
H-2 Fwy
Kam Hwy
N
0
0.25
0.5
Miles
Oahu

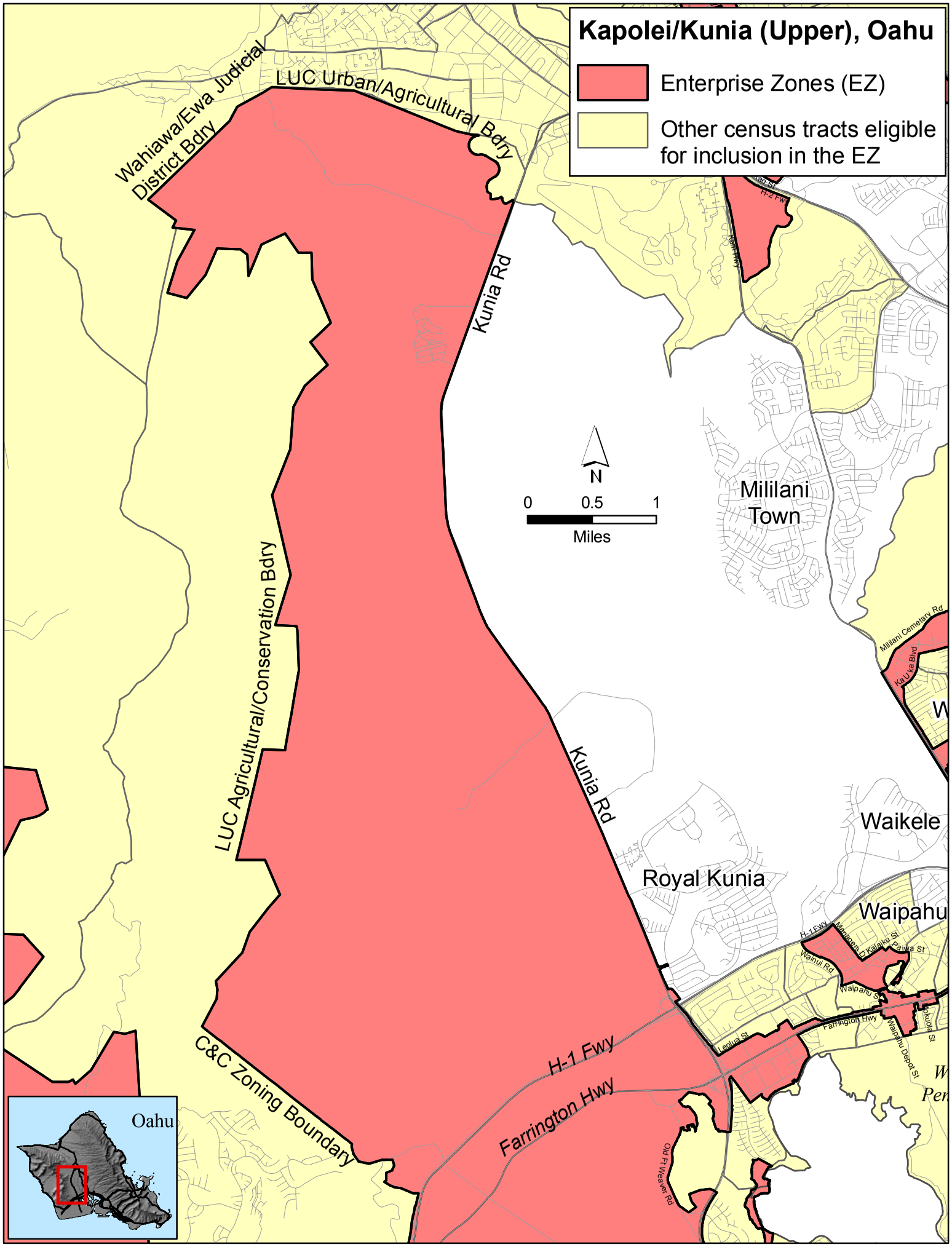
Kapolei/Kunia (Upper), Oahu
Enterprise Zones (EZ)
Other census tracts eligible for inclusion in the EZ
Wahiawa/Ewa Judicial District Bdry
LUC Urban/Agricultural Bdry
Kunia Rd
LUC Agricultural/Conservation Bdry
C&C Zoning Boundary
H-1 Fwy
Farrington Hwy
N
0
0.5
1
Miles
Mililani Town
Waikele
Royal Kunia
Waipahu
Oahu

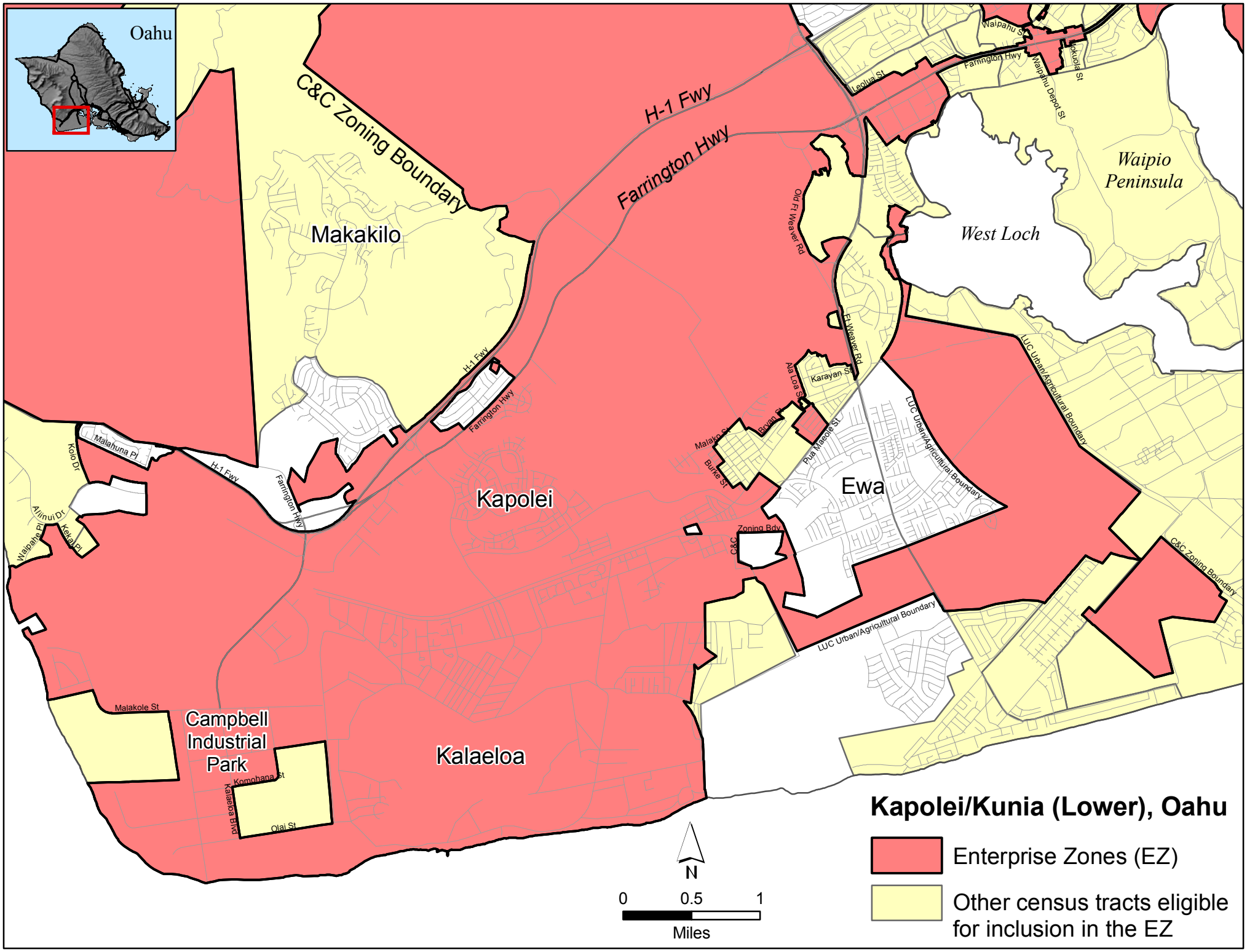

Oahu
C&C Zoning Boundary
H-1 Fwy
Farrington Hwy
Makakilo
Waipio Peninsula
West Loch
Kapolei
Ewa
Kalaeloa
Campbell Industrial Park
Waipahu St
Farrington Hwy
Leolua St
Waipahu Depot St
Kokuola St
Old Ft Weaver Rd
Ft Weaver Rd
Karayan St
Ala Loa St
Bryan St
Malako St
Burke St
Pua Maeole St
Zoning Bdy
C&C
LUC Urban/Agricultural Boundary
C&C Zoning Boundary
Malahuna Pl
Koio Dr
Aliinui Dr
Waipahe Pl
Keka Pl
Malakole St
Komohana St
Kalaeloa Blvd
Olai St
N
0
0.5
1
Miles
Kapolei/Kunia (Lower), Oahu
Enterprise Zones (EZ)
Other census tracts eligible for inclusion in the EZ

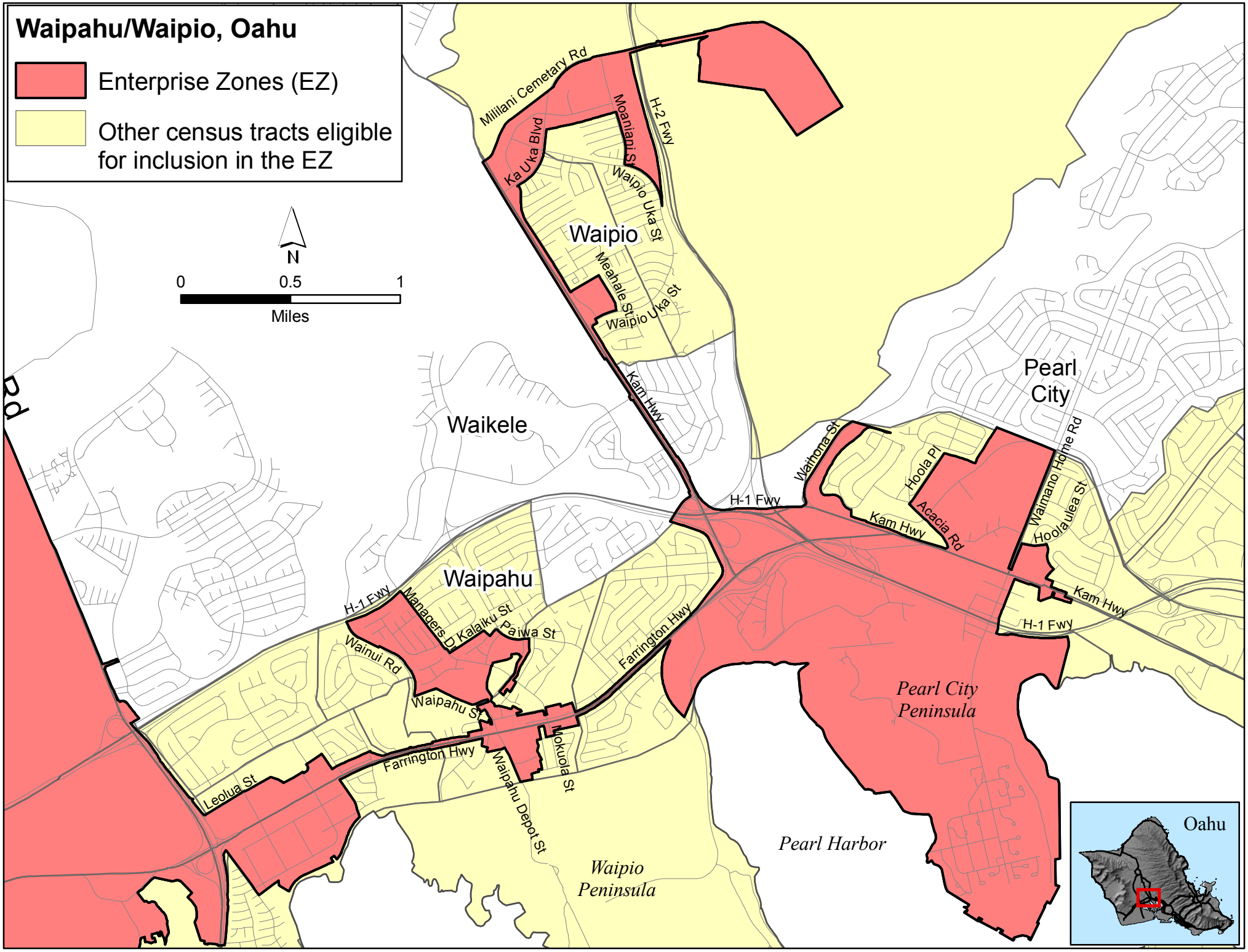
Waipahu/Waipio, Oahu
Enterprise Zones (EZ)
Other census tracts eligible for inclusion in the EZ
N
0
0.5
1
Miles
Mililani Cemetary Rd
Ka Uka Blvd
Moaniani St
H-2 Fwy
Waipio Uka St
Waipio
Meahale St
Waipio Uka St
Kam Hwy
Waikele
Pearl City
Waihona St
Hoola Pl
Acacia Rd
Waimano Home Rd
Hoolaulea St
H-1 Fwy
Kam Hwy
Kam Hwy
H-1 Fwy
Waipahu
H-1 Fwy
Managers Dr
Kalaiku St
Paiwa St
Wainui Rd
Farrington Hwy
Waipahu St
Farrington Hwy
Waipahu Depot St
Mokuola St
Leolua St
Pearl City Peninsula
Pearl Harbor
Waipio Peninsula
Oahu

Maui Enterprise Zones

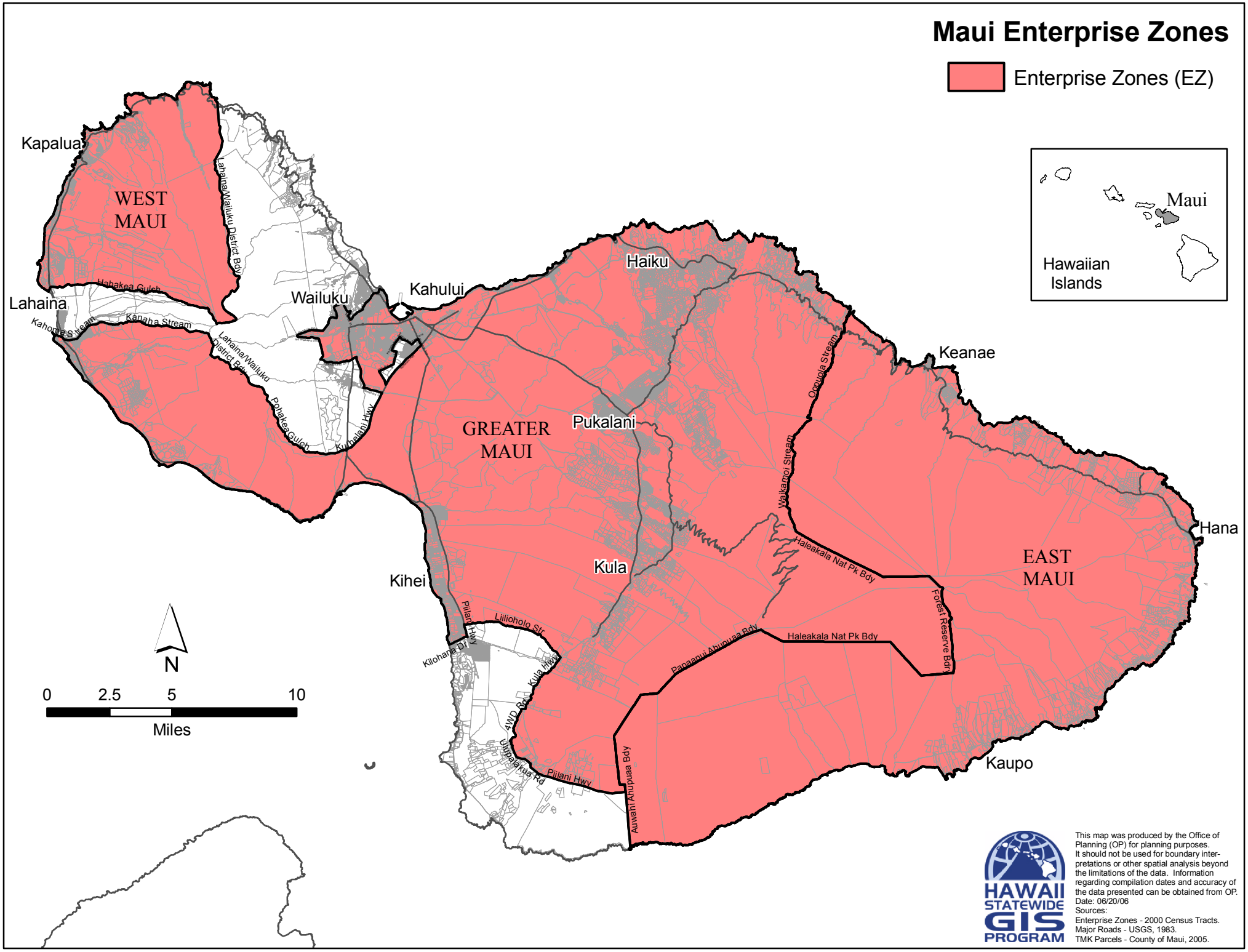

This map was produced by the Office of Planning (OP) for planning purposes. It should not be used for boundary interpretations or other spatial analysis beyond the limitations of the data. Information regarding compilation dates and accuracy of the data presented can be obtained from OP.
Date: 06/20/06
Sources:
Enterprise Zones - 2000 Census Tracts.
Major Roads - USGS, 1983.
TMK Parcels - County of Maui, 2005.

HAWAII STATEWIDE GIS PROGRAM

West Maui

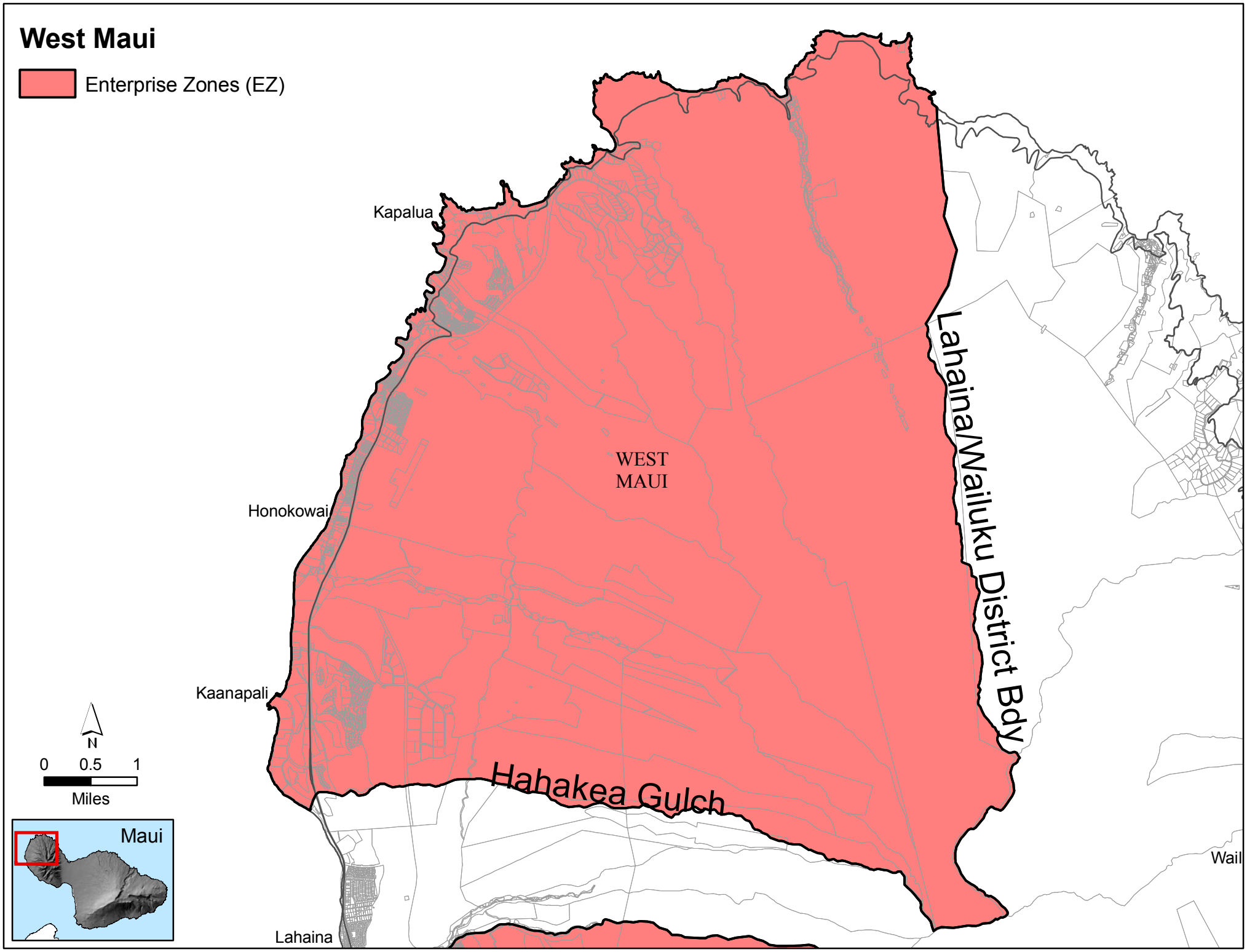
Enterprise Zones (EZ)
Kapalua
Honokowai
Kaanapali
Lahaina
WEST
MAUI
Lahaina/Wailuku District Bdy
Hahakea Gulch
Wail
N
0
0.5
1
Miles
Maui

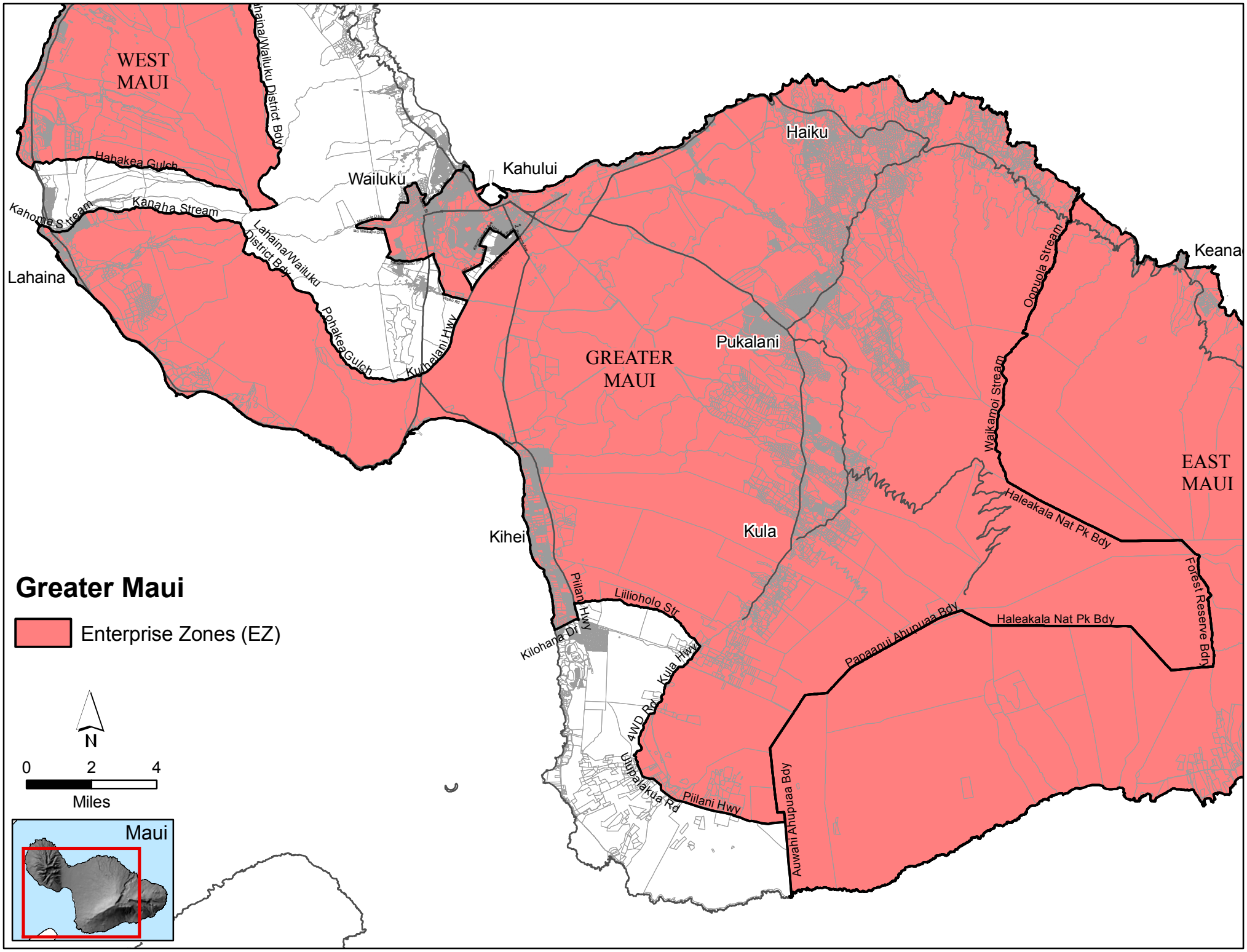
Greater Maui
Enterprise Zones (EZ)
WEST MAUI
GREATER MAUI
EAST MAUI
Lahaina
Wailuku
Kahului
Haiku
Pukalani
Kula
Kihei
Keana
Lahaina/Wailuku District Bdy
Hahakea Gulch
Kanaha Stream
Kahoma Stream
Pohakea Gulch
Kuihelani Hwy
Oopuola Stream
Waikamoi Stream
Haleakala Nat Pk Bdy
Forest Reserve Bdy
Piilani Hwy
Lilioholo Str
Kilohana Dr
Kula Hwy
4WD Rd
Ulupalakua Rd
Papaanui Ahupuaa Bdy
Auwahi Ahupuaa Bdy
N
0 2 4
Miles
Maui

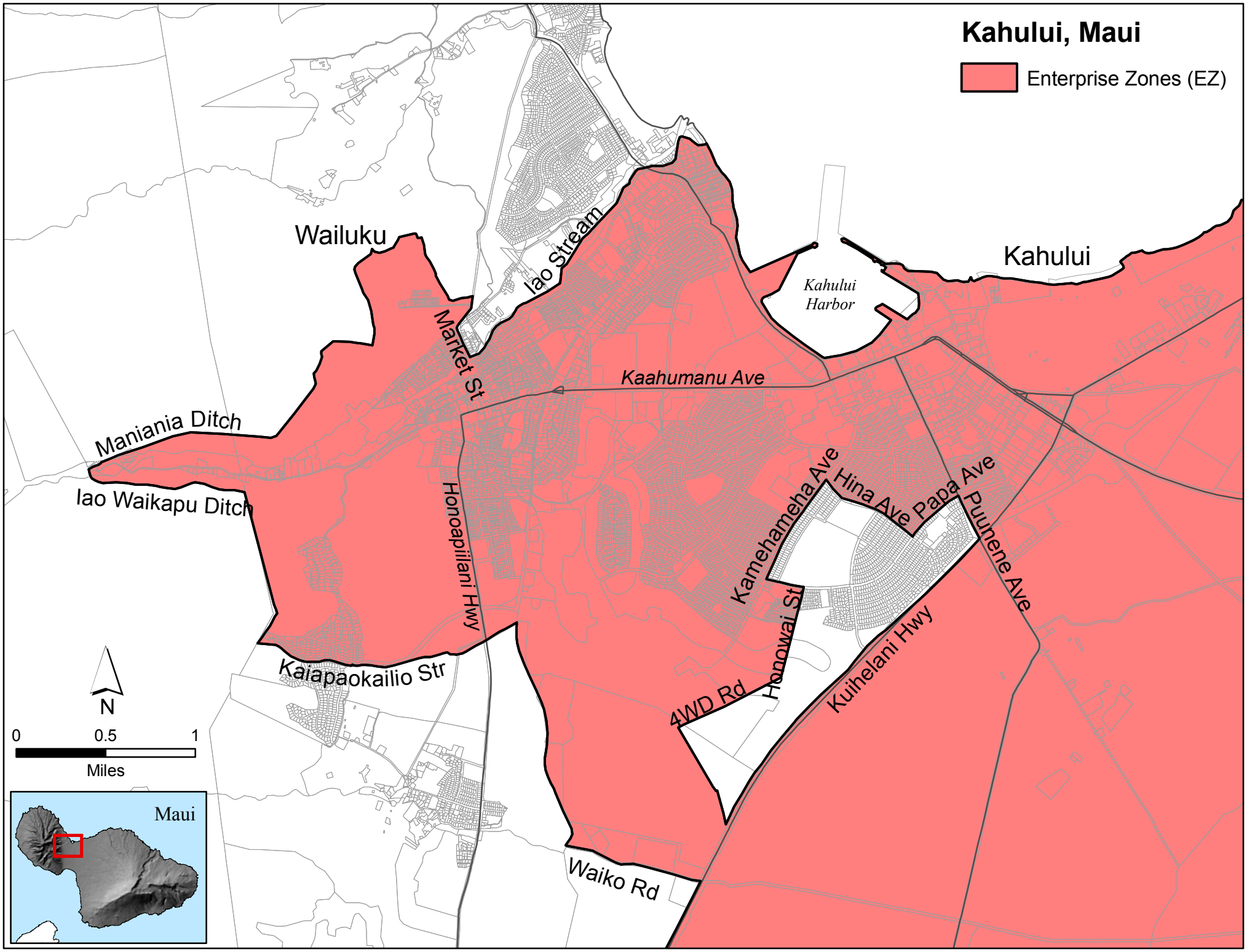
Kahului, Maui
Enterprise Zones (EZ)
Wailuku
Kahului
Iao Stream
Kahului Harbor
Market St
Kaahumanu Ave
Maniania Ditch
Iao Waikapu Ditch
Honoapiilani Hwy
Kamehameha Ave
Hina Ave
Papa Ave
Puuhene Ave
Honowai St
Kuihelani Hwy
4WD Rd
Kalapaokailio Str
Waiko Rd
N
0
0.5
1
Miles
Maui

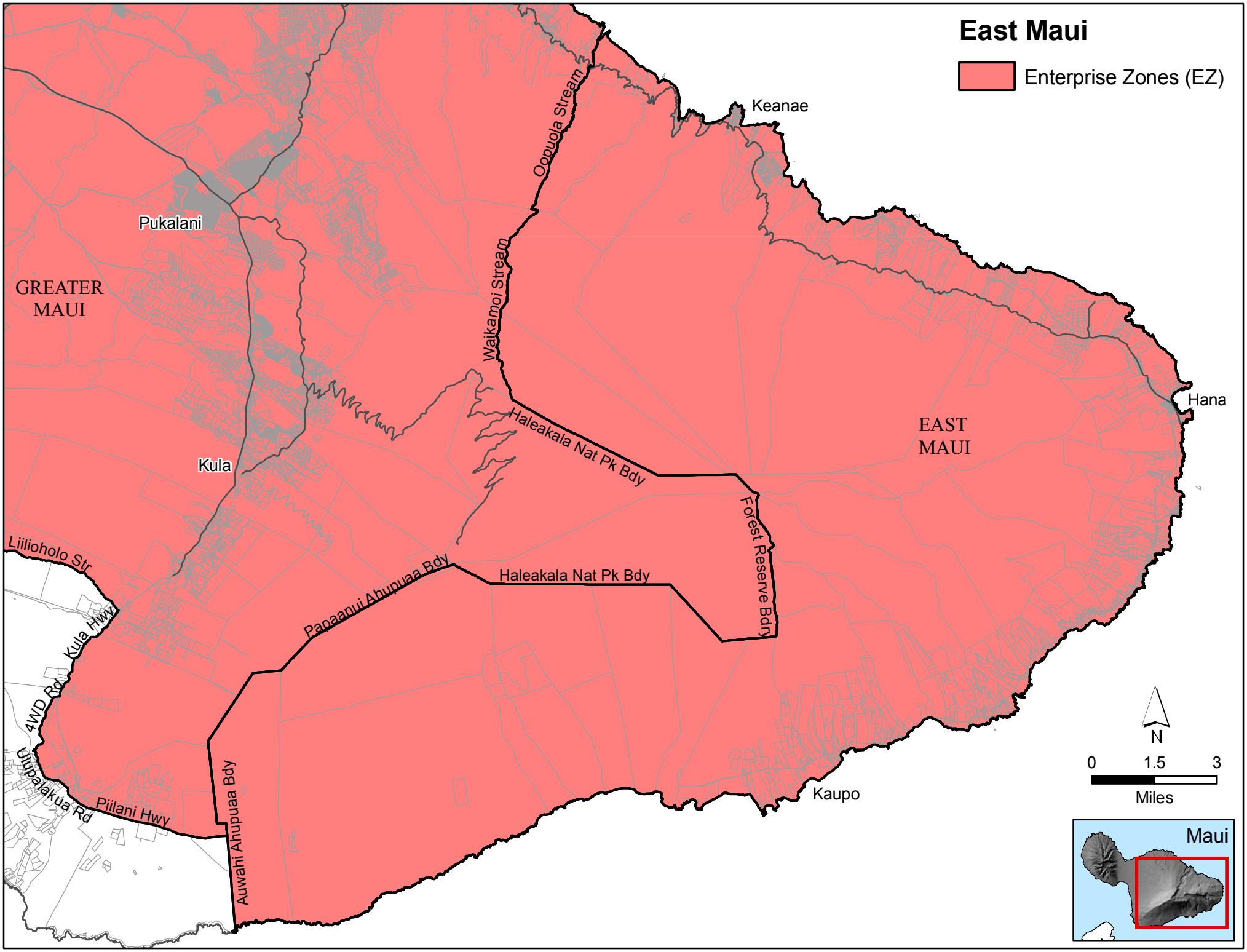
East Maui
Enterprise Zones (EZ)
Keanae
Oopuola Stream
Pukalani
GREATER MAUI
Waikamoi Stream
Hana
EAST MAUI
Haleakala Nat Pk Bdy
Kula
Forest Reserve Bdry
Liilioholo Str
Papaanui Ahupuaa Bdy
Haleakala Nat Pk Bdy
Kula Hwy
4WD Rd
Ulupalakua Rd
Piilani Hwy
Auwahi Ahupuaa Bdy
Kaupo
N
0
1.5
3
Miles
Maui

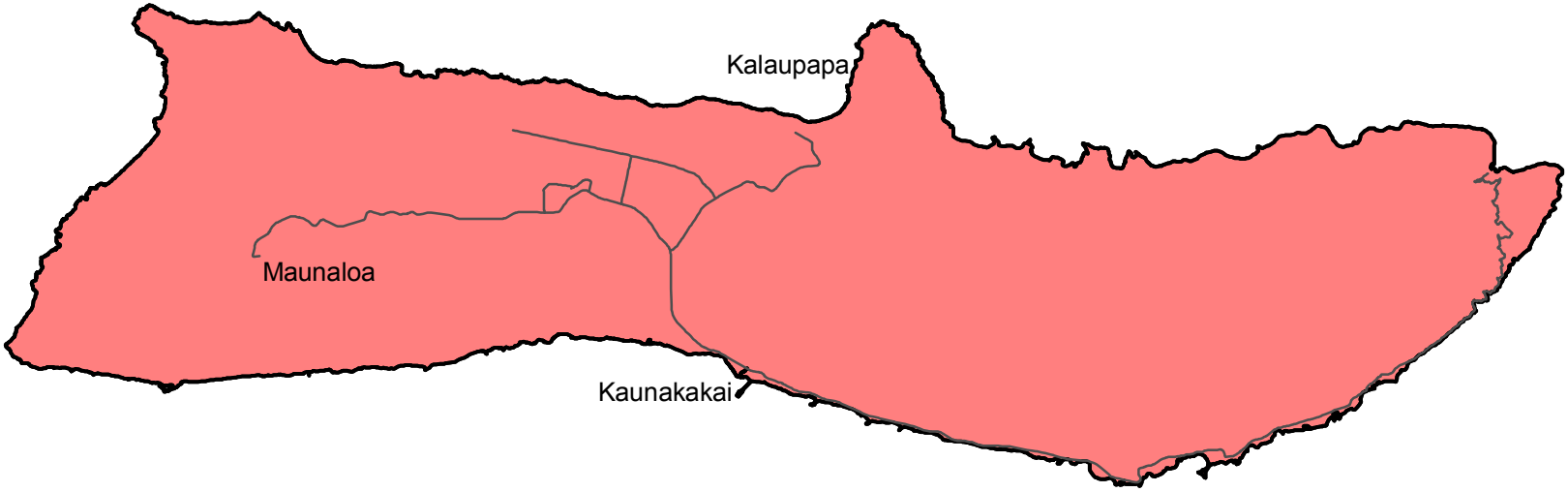

Molokai and Lanai Enterprise Zones

Enterprise Zones (EZ)

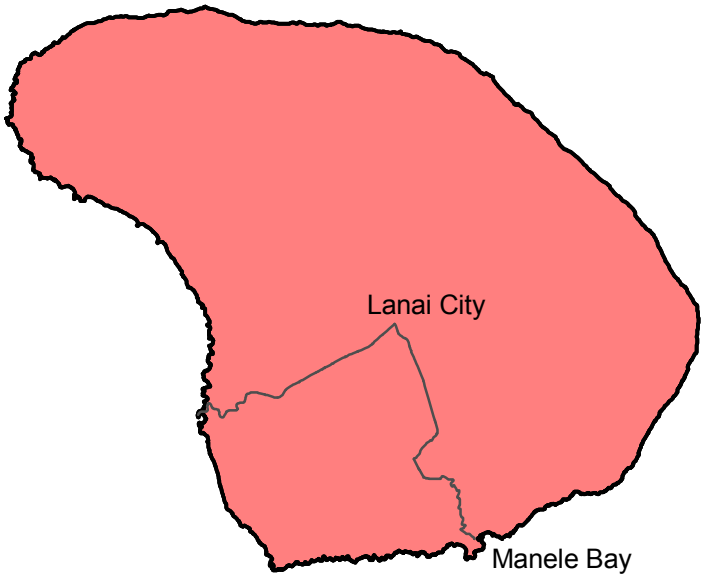

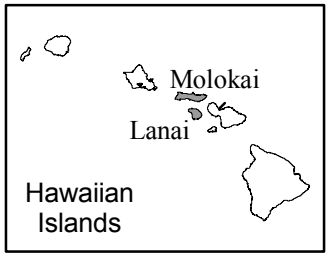

N

0 2.5 5 10

Miles

HAWAII STATEWIDE GIS PROGRAM

This map was produced by the Office of Planning (OP) for planning purposes. It should not be used for boundary interpretations or other spatial analysis beyond the limitations of the data. Information regarding compilation dates and accuracy of the data presented can be obtained from OP.
Date: 06/22/06
Sources:
Enterprise Zones - DBEDT, 2000 Census Tracts.
Major Roads - USGS, 1983.

Hawaii Enterprise Zones

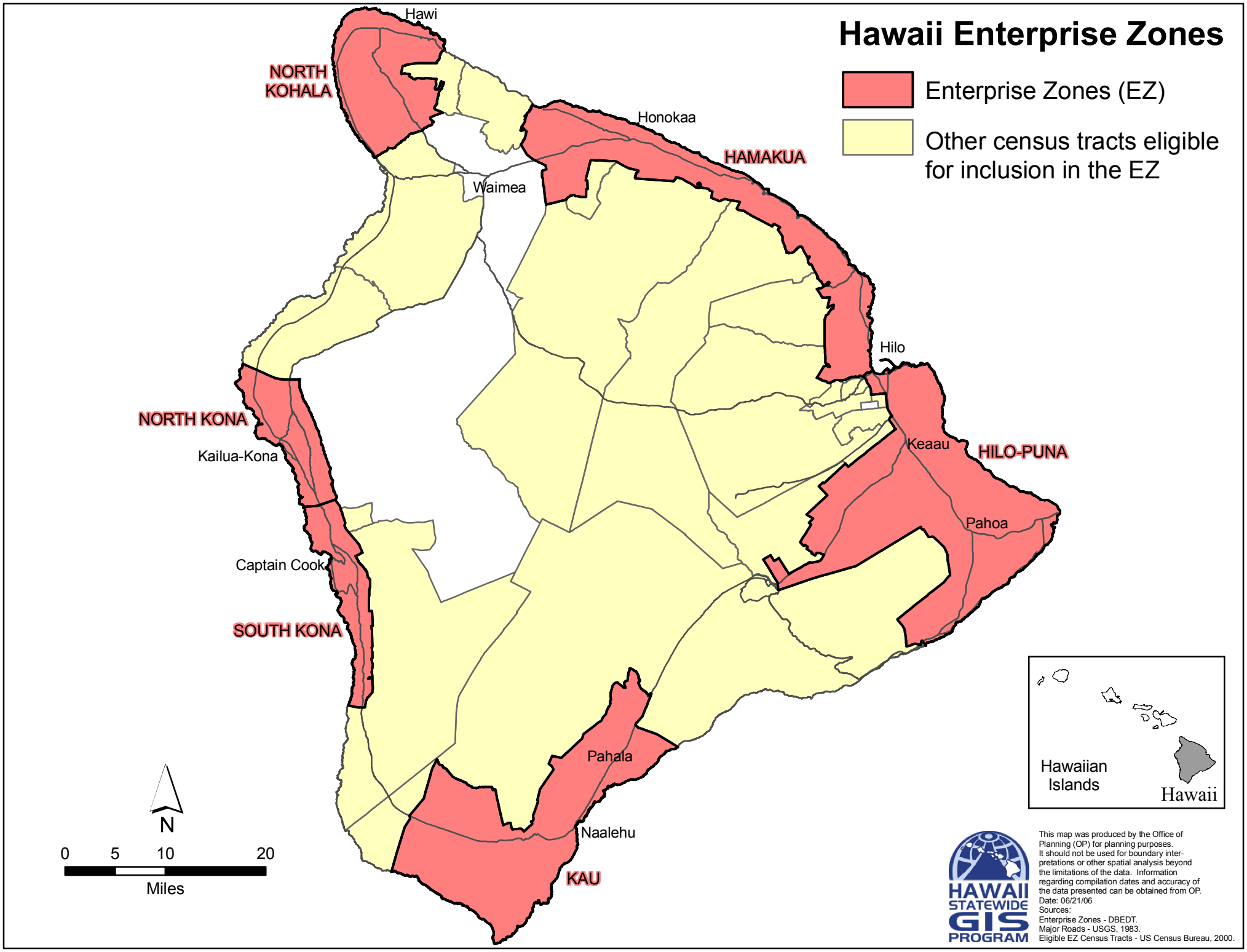

This map was produced by the Office of Planning (OP) for planning purposes. It should not be used for boundary interpretations or other spatial analysis beyond the limitations of the data. Information regarding compilation dates and accuracy of the data presented can be obtained from OP.
Date: 06/21/06
Sources:
Enterprise Zones - DBEDT.
Major Roads - USGS, 1983.
Eligible EZ Census Tracts - US Census Bureau, 2000.

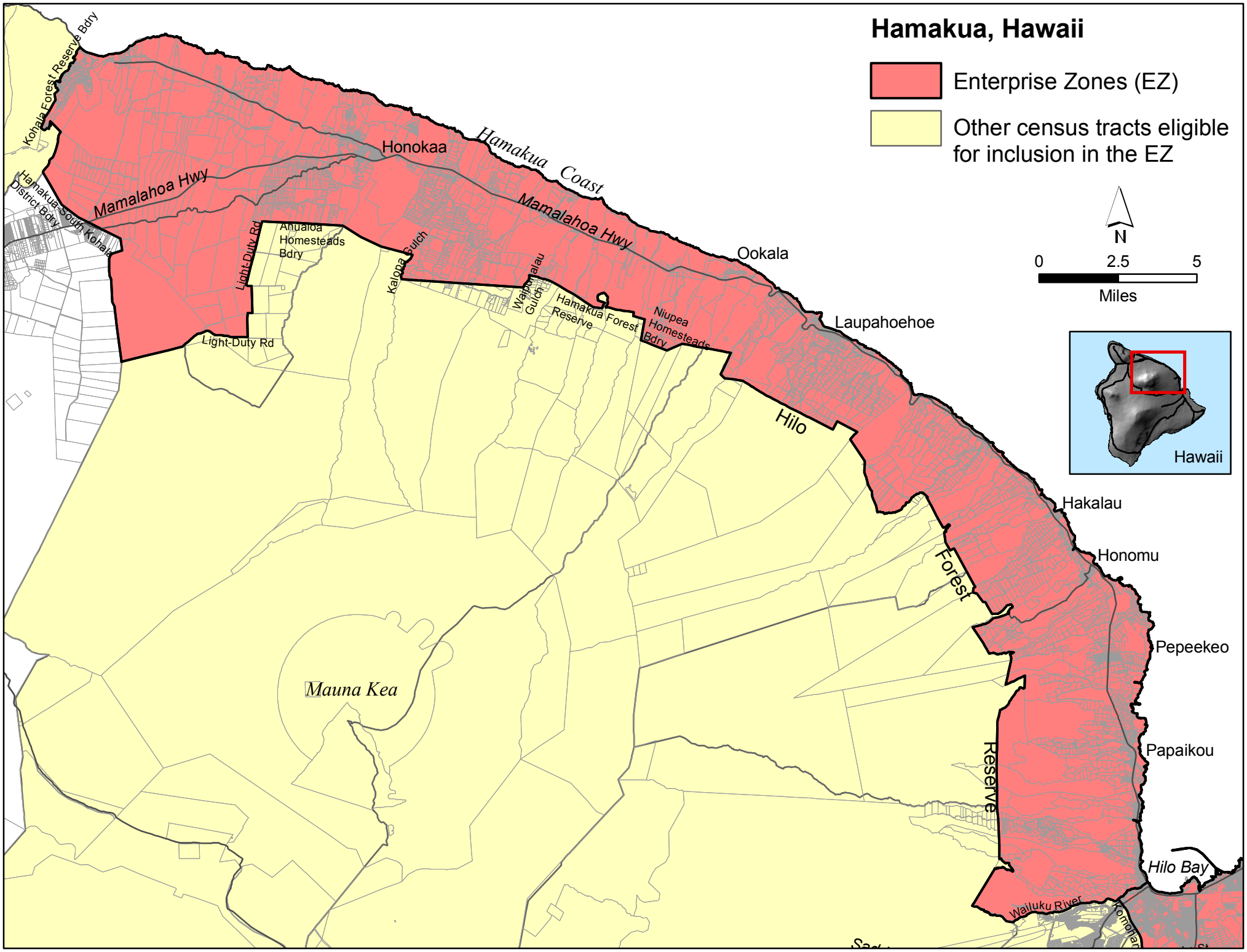
Hamakua, Hawaii
Enterprise Zones (EZ)
Other census tracts eligible for inclusion in the EZ
N
0
2.5
5
Miles
Hawaii
Kohala Forest Reserve Bdry
Hamakua South District Bdry
Kohala
Mamalahoa Hwy
Honokaa
Hamakua Coast
Mamalahoa Hwy
Ookala
Laupahoehoe
Light-Duty Rd
Anualoa Homesteads Bdry
Light-Duty Rd
Kalopaa Gulch
Waipunalau Gulch
Hamakua Forest Reserve
Niupea Homesteads Bdry
Hilo
Forest
Reserve
Hakalau
Honomu
Pepeekeo
Papaikou
Mauna Kea
Hilo Bay
Wailuku River

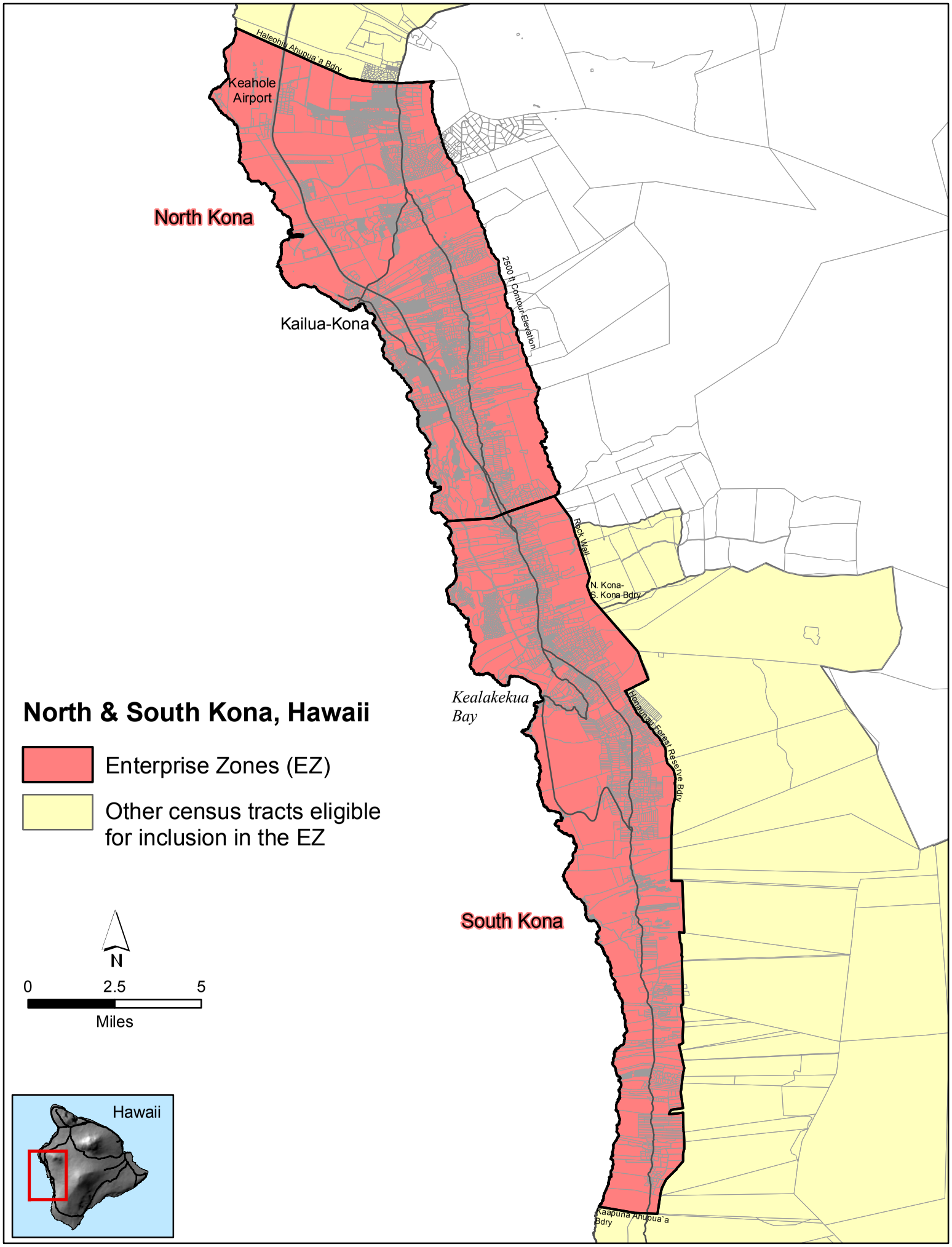
North & South Kona, Hawaii
Enterprise Zones (EZ)
Other census tracts eligible for inclusion in the EZ
North Kona
South Kona
Keahole Airport
Kailua-Kona
Kealakekua Bay
Haleohiu Ahupua'a Bdry
2500 ft Contour Elevation
Rock Wall
N. Kona-S. Kona Bdry
Honaunau Forest Reserve Bdry
Kaapuna Ahupua'a Bdry
N
0
2.5
5
Miles
Hawaii

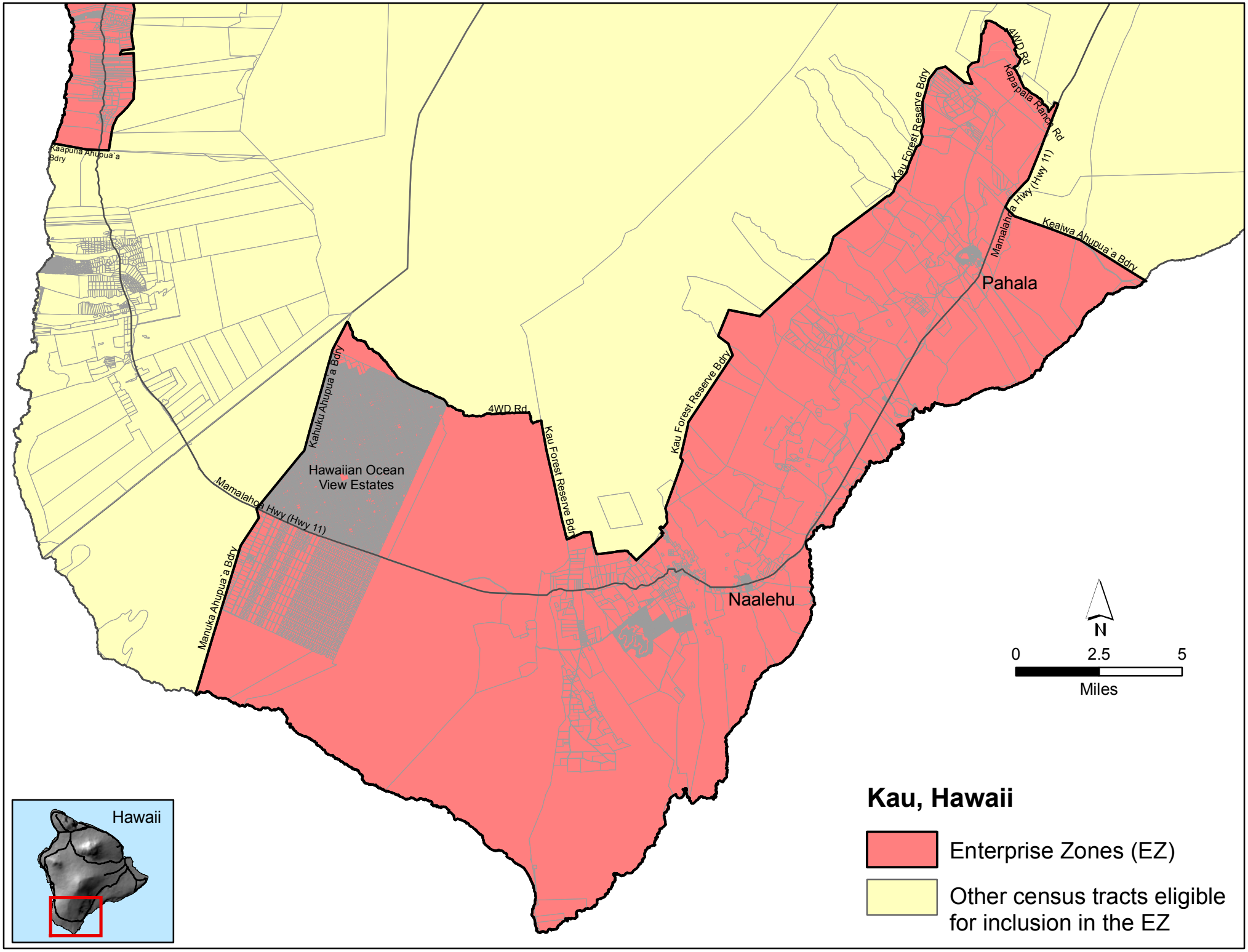
Kau, Hawaii
Enterprise Zones (EZ)
Other census tracts eligible for inclusion in the EZ
Hawaii
N
0
2.5
5
Miles
Pahala
Naalehu
Hawaiian Ocean View Estates
Kau Forest Reserve Bdry
4WD Rd
Kapapala Ranch Rd
Mamalahoa Hwy (Hwy 11)
Keaiwa Ahupua`a Bdry
Kahuku Ahupua`a Bdry
Manuka Ahupua`a Bdry
Kaapuna Ahupua`a Bdry

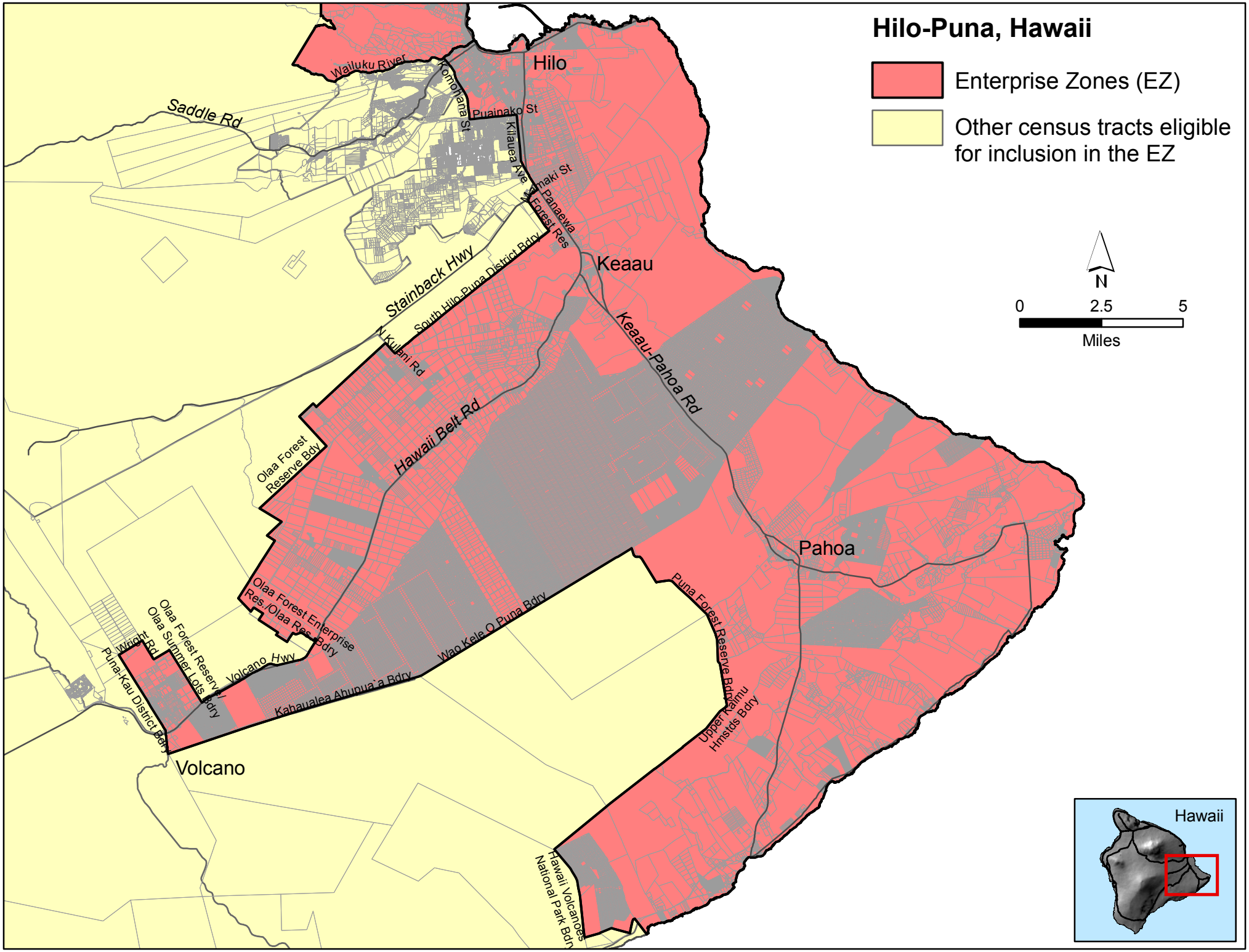
Hilo-Puna, Hawaii
Enterprise Zones (EZ)
Other census tracts eligible for inclusion in the EZ
N
0
2.5
5
Miles
Hilo
Keaau
Pahoa
Volcano
Wailuku River
Saddle Rd
Komohana St
Puainako St
Kilauea Ave
Kamaki St
Panaewa Forest Res
Stainback Hwy
South Hilo-Puna District Bdry
N Kulani Rd
Keaau-Pahoa Rd
Hawaii Belt Rd
Olaa Forest Reserve Bdy
Olaa Forest Enterprise Res./Olaa Res. Bdry
Olaa Forest Reserve/ Olaa Summer Lots Bdry
Wright Rd
Puna-Kau District Bdry
Volcano Hwy
Kahaualea Ahupua`a Bdry
Wao Kele O Puna Bdry
Puna Forest Reserve Bdry
Upper Kalimu Hmstds Bdry
Hawaii Volcanoes National Park Bdry
Hawaii

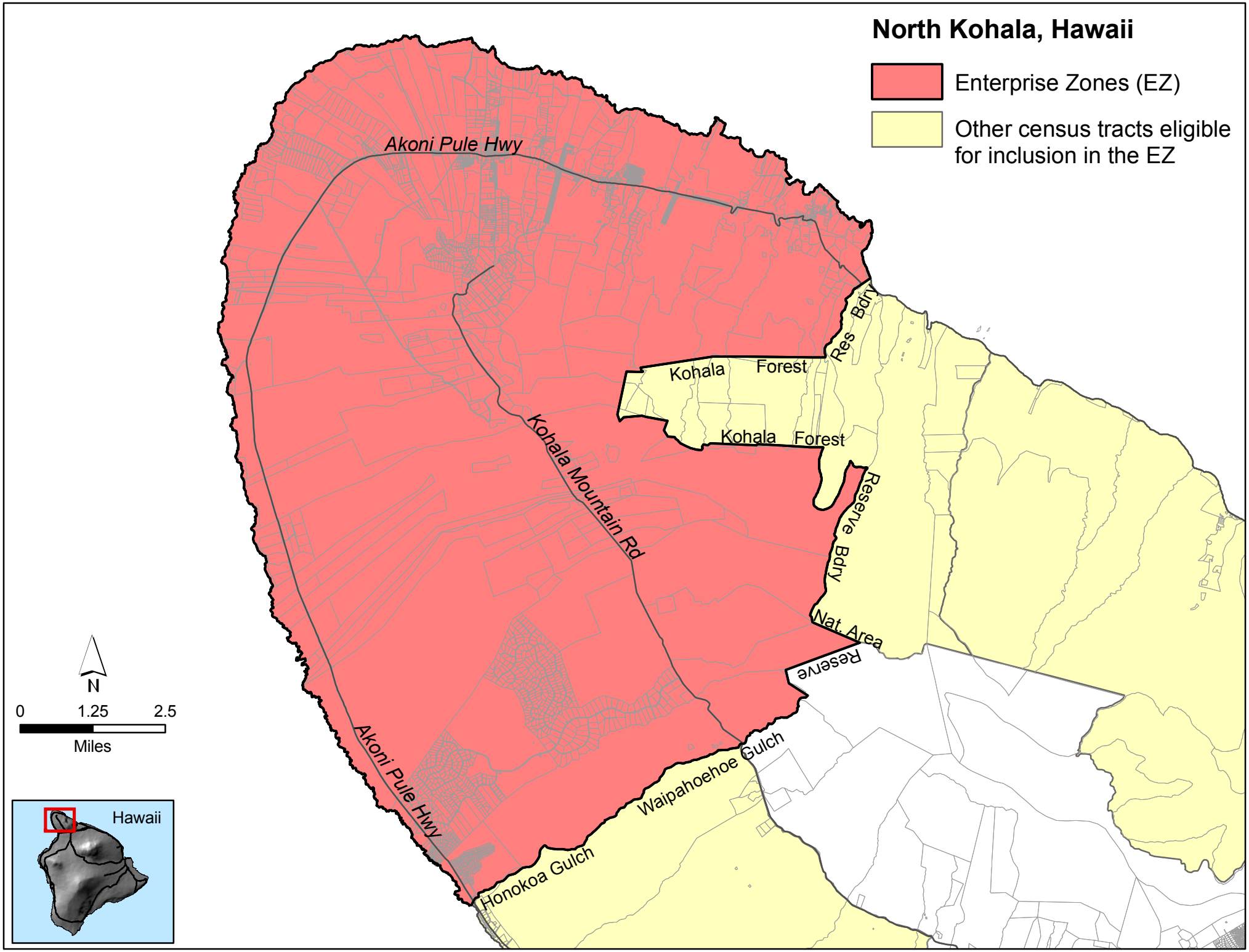
North Kohala, Hawaii
Enterprise Zones (EZ)
Other census tracts eligible for inclusion in the EZ
Akoni Pule Hwy
Kohala Mountain Rd
Kohala Forest Res Bdry
Kohala Forest Reserve Bdry
Nat. Area Reserve
Waipahoehoe Gulch
Honokoa Gulch
Akoni Pule Hwy
N
0 1.25 2.5
Miles
Hawaii

Kauai Enterprise Zones

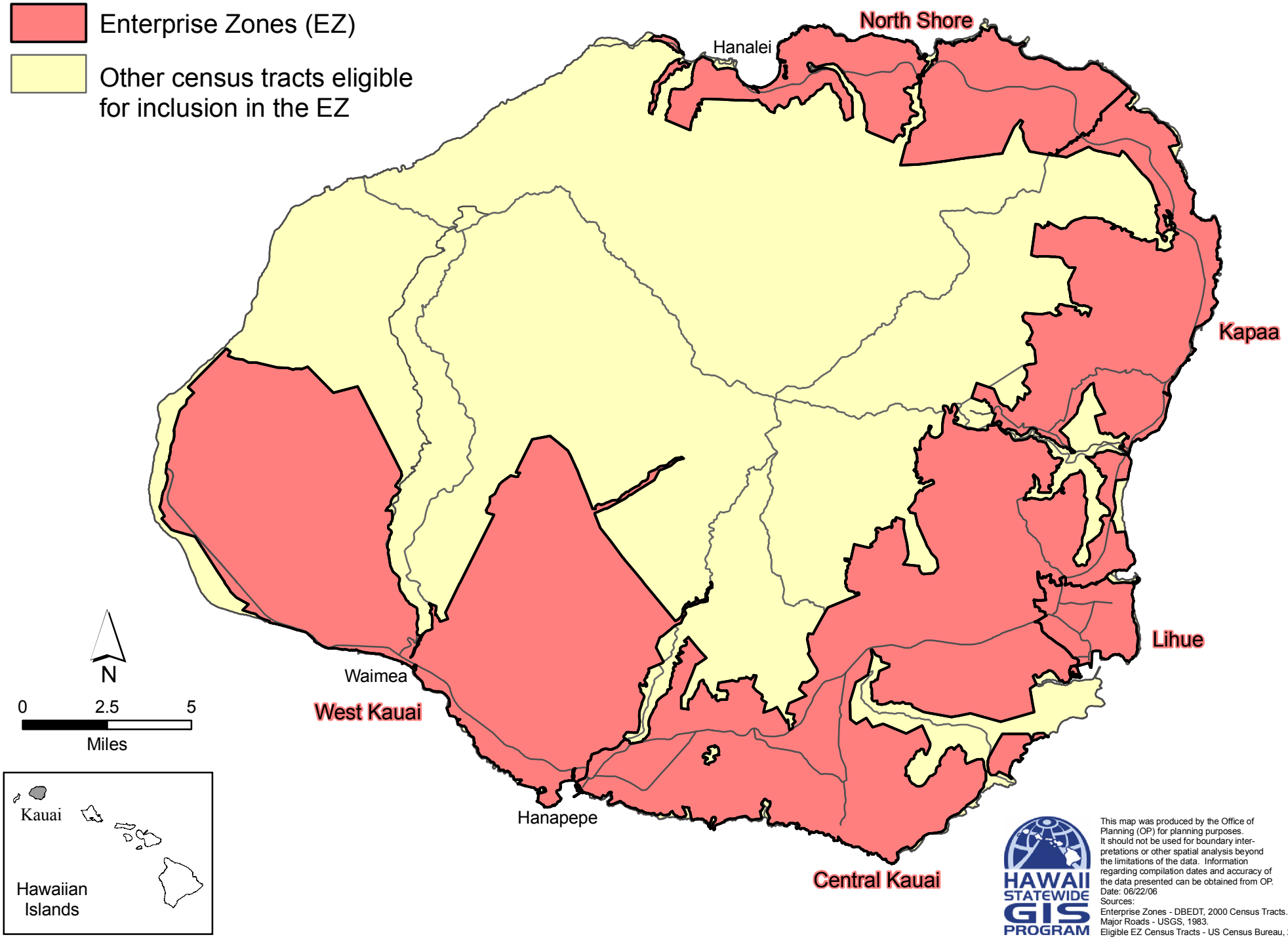

This map was produced by the Office of Planning (OP) for planning purposes. It should not be used for boundary interpretations or other spatial analysis beyond the limitations of the data. Information regarding compilation dates and accuracy of the data presented can be obtained from OP.
Date: 06/22/06
Sources:
Enterprise Zones - DBEDT, 2000 Census Tracts.
Major Roads - USGS, 1983.
Eligible EZ Census Tracts - US Census Bureau, 2000.