REAL ESTATE COMMISSION
STATE OF HAWAII
DEPARTMENT OF COMMERCE AND CONSUMER AFFAIRS
PROFESSIONAL AND VOCATIONAL LICENSING DIVISION
1010 Richards Street - P. O. Box 3469
Honolulu, Hawaii 96801

CONDOMINIUM PUBLIC REPORT

on

RALL ESTATES CONDOMINIUM

Wana'ao Road
Kawaihau, Kapaa, Kauai, Hawaii

Registration No. 2167

Issued: June 15, 1990
Expires: July 15, 1991

Report Purpose:

This report is based on information and documents submitted by the developer to the Real Estate Commission as of April 12, 19 90, and is issued by the Commission for informational purposes only. It represents neither approval nor disapproval of the project. Buyers are encouraged to read this report carefully. This report also includes information submitted by the Kauai County Planning Department dated January 23, 1990

Type of Report:

X **PRELIMINARY:** *(yellow)* The developer may not as yet have created the condominium but has filed with the *Real Estate Commission minimal information sufficient for a Preliminary Public Report.* A Final Public Report will be issued when complete information is filed.

____ **FINAL:** *(white)* The developer has legally created a condominium and has filed complete information with the Commission.
[ ] No prior reports have been issued
[ ] Supersedes all prior public reports
[ ] Must be read together with _____

____ **SUPPLEMENTARY:** *(pink)* Updates information contained in the
[ ] Prelim. Public Report dated _____
[ ] Final Public Report dated _____
[ ] Supp. Public Report dated _____

And [ ] Supersedes all prior public reports
[ ] Must be read together with _____

[ ] This report reactivates the _____ public report(s) which expired on _____

Disclosure Abstract: Separate Disclosure Abstract on this condominium project:

[ ] Required [X] Not Required - disclosures covered in this report.

Summary of Changes from Earlier Public Reports:

This summary contains a general description of the changes, if any, made by the developer since the last public report was issued. It is not necessarily all inclusive. Prospective buyers should compare this public report with the earlier reports if they wish to know the specific changes that have been made.

[XX] No prior reports have been issued by the Commission.

[ ] Changes made are as follows:

SPECIAL NOTICE:

THERE ARE COUNTY RESTRICTIONS ON THE NUMBER OF RESIDENTIAL DWELLING UNITS, OR OTHER STRUCTURES, WHICH MAY BE BUILT UPON THE PROPERTY. THEREFORE, UNLESS THE PURCHASER IS PURCHASING AN EXISTING RESIDENTIAL DWELLING, THERE IS NO ASSURANCE THAT THE PURCHASER WILL BE ABLE TO BUILD A RESIDENTIAL DWELLING UNIT ON THE PROPERTY. THERE ALSO IS NO ASSURANCE THAT THE PURCHASER WILL BE ABLE TO CONVERT AN EXISTING NON-RESIDENTIAL STRUCTURE TO A RESIDENTIAL USE. THE PURCHASER SHOULD CONSULT WITH THE APPROPRIATE COUNTY AGENCIES TO DETERMINE WHETHER THE PURCHASER MAY BUILD A RESIDENTIAL DWELLING UNIT, OR ANY OTHER TYPE OF STRUCTURE, UPON THE PROPERTY.

1. This Public Report does not constitute an approval of the project nor that all County Codes, Ordinances and subdivision requirements have been complied with.

2. This project does not involve the sale of individual subdivided lots. The dotted lines on the condominium map merely represent the approximate location of the limited common element assigned to each unit.

3. Facilities and improvements normally associated with County approved subdivisions may not necessarily be provided for and services such as County street maintenance and trash collection will not be available for interior roads.

4. Read Exhibit D (Protective Covenants) and Exhibit J (Letter from County of Kauai) with care. Exhibit J specifies, among other things, that the uses on the limited common elements shall be limited to that allowed in the "A" Agricultural District in the State Land Use Commission Rules.

THE PROSPECTIVE PURCHASER IS CAUTIONED TO CAREFULLY REVIEW THE DOCUMENTS FOR FURTHER INFORMATION WITH REGARD TO THE FOREGOING.

TABLE OF CONTENTS

	page
Report Purpose	1
Type of Report	1
Summary of Changes from Earlier Public Reports	2
Table of Contents	3
General Information on Condominiums	4
Summary of the Condominium Project	5
I. PEOPLE CONNECTED WITH THE PROJECT	6
Developer	
Real Estate Sales Agent	
Escrow Company	
Managing Agent	
Attorney for Developer	
II. CREATION OF THE CONDOMINIUM; CONDOMINIUM DOCUMENTS	
A. Declaration	7
B. Condominium Map (File Plan)	7
C. Bylaws	7
D. House Rules	8
E. Changes to Condominium Documents	8
III. THE CONDOMINIUM PROJECT	
A. Interest to be Conveyed to Buyer	9
B. Underlying Land	10
C. Buildings and Other Improvements	10
D. Common Elements, Limited Common Elements, Common Interest	14
E. Encumbrances Against Title	15
F. Management of the Common Elements	15
G. Maintenance Fees	16
H. Utility Charges	16
I. Construction Warranties	16
J. Status of Construction	17
K. Project Phases	17
L. Sales Documents Filed with the Real Estate Commission	17
IV. ADDITIONAL INFORMATION NOT COVERED ABOVE	18
Buyer's Right to Cancel Sales Contract	19
Signature of Real Estate Commission Chairman	20

EXHIBIT A: Condominium Map and Limited Common Element Locations
EXHIBIT B: Floor Plans and Elevations for Structures
EXHIBIT C: Schedule of Apartments and Common Interests
EXHIBIT D: Protective Covenants and Building Rules
EXHIBIT E: Common Elements and Limited Common Elements of Project
EXHIBIT F: Encumbrances Against Title
EXHIBIT G: Estimate of Initial Maintenance Fees and Disbursements
EXHIBIT H: Summary of Sales Contract
EXHIBIT I: Summary of Escrow Agreement
EXHIBIT J: Letter from County of Kauai Planning Department to the Hawaii Real Estate Commission

GENERAL INFORMATION ON CONDOMINIUMS

A condominium is a special form of real property. To create a condominium in Hawaii, the requirements of Hawaii's *"Condominium Property Act"* (Chapter 514A, Hawaii Revised Statutes) must be followed.

If you are a typical condominium apartment owner, you will have two kinds of ownership: (1) ownership in your individual apartment; and (2) an undivided interest in the common elements.

Common elements are the areas of the condominium project other than the individual apartments. They are owned jointly by all apartment owners and include the land, either in fee simple or leasehold, and those parts of the building or buildings intended for common use such as foundations, columns, roofs, halls, elevators, and the like. Your undivided interest in the common elements cannot be separated from ownership of your apartment.

In some condominium projects, some common elements are reserved for the exclusive use of the owners of certain apartments. These common elements are called limited common elements and may include parking stalls, patios, lanais, trash chutes, and the like.

You will be entitled to exclusive ownership and possession of your apartment. Condominium apartments may be individually bought, sold, rented, mortgaged, or encumbered, and they may be disposed of by will, gift, or operation of law.

Your apartment will, however, be part of the group of apartments that comprise the condominium project. Study the Declaration, Bylaws, and House Rules. These documents contain important information on the use and occupancy of apartments and the common elements as well as the rules of conduct for owners, tenants, and guests.

Some condominium projects are leasehold. This means that the land or the building(s) and other improvements are leased to the buyer. The lease for the land usually requires that at the end of the lease term, the lessees (apartment owner/tenant) deliver their interest in the land to the lessor (fee property owner). The lease also usually requires that the lessees either (1) convey to the lessor the building(s) and other improvements, including any improvements paid for by the lessees; or (2) remove or dispose of the improvements. The leases for individual apartments often require that at the end of the lease term, the lessee deliver to the lessor the apartment, including any improvements placed in the apartment by the lessee.

Operation of the Condominium Project

The Association of Apartment Owners is the entity through which apartment owners may take action with regard to the administration, management, and operation of the condominium project. Each apartment owner is automatically a member of the Association.

The Board of Directors is the governing body of the Association. Unless you serve as a board member or an officer, or are on a committee appointed by the board, your participation in the administration and operation of the condominium project will in most cases be limited to your right to vote as an apartment owner. The Board of Directors and officers can take certain actions without a vote of the owners. Some of these actions may significantly impact the quality of life for all apartment owners.

Until there is a sufficient number of purchasers of apartments to elect a majority of the Board of Directors, it is likely that the developer will effectively control the affairs of the Association. It is frequently necessary for the developer to do so during the early stages of development and the developer may reserve certain special rights to do so in the Declaration and Bylaws. Prospective buyers should understand that it is vitally important to all apartment owners that the transition from developer to owner control be accomplished in an orderly manner and in a spirit of cooperation.

SUMMARY OF THE CONDOMINIUM PROJECT

Interest to be Conveyed to Buyer:

[X] Fee simple interest in an apartment and an undivided feehold interest in the common elements.
[ ] Leasehold interest in an apartment and an undivided leasehold interest in the common elements.
[ ] Fee simple interest in an apartment and an undivided leasehold interest in the common elements.

Types of Project:

1. [XX] New Building(s) [ ] Conversion
   [ ] Both New Building(s) and Conversion

2. [ ] Residential [ ] Commercial
   [ ] Mixed Residential and Commercial
   [X] Other Agricultural and Residential

3. [ ] High Rise (5 stories or more) [X] Low Rise

4. [ ] Single or [X] Multiple Buildings

5. Apartment Description

Apt. No.	Quantity	BR/Bath	Net Living Area (sf)*	Storage Shed(s)/ Lanai/Patio (sf)
A	1	4/2	1902	536 (lanai)
B	1	0	0	700 (shed)
C	1	1/1	500	232 (lanai)

Total Apartments: 3

**Net Living Area is the floor area of the apartment measured from the interior surface of the apartment perimeter walls.*

Other documents and maps may give floor area figures which differ from those above because a different method of determining the floor area may have been used.

6. Parking:

	Number of Stalls
Assigned Stalls (Individual Units)	
Guest Stalls	
Unassigned Stalls	
Extra Stalls Available for Purchase	
Other: Each unit has ample parking area within its limited common element, but shall have at least two (2) stall areas at all times.	
Total Parking Stalls	6

7. Recreational amenities:

NONE

I. PEOPLE CONNECTED WITH THE PROJECT

Developer: BRIAN RALL
Name

Phone: (808) 822-3816
(Business)

P.O. Box 468
Business Address

Kilauea, Hawaii 96754

Names of officers or general partners of developers who are corporations or partnerships:

N/A

Real Estate Sales Agent: James F. Davis dba 1st CHOICE REALTY
Name Attn. Greg Strickland

Phone: (808) 822-5850
(Business)

4-356A Kuhio Highway
Business Address

Kapaa, Hawaii 96746

Escrow: TITLE GUARANTY ESCROW SERVICES, INC
Name

Phone: (808) 245-3381
(Business)

4290 Rice Street
Business Address

Lihue, Hawaii 96766

Managing Agent: Self-Managed **
Name

Phone:
(Business)

Business Address

**Upon compliance with all applicable condominium management laws.

Attorney for Developer: STEVEN R. LEE
Name

2959 Umi Street, Suite 300
Business Address

Lihue, Hawaii 96766

II. CREATION OF THE CONDOMINIUM; CONDOMINIUM DOCUMENTS

A condominium is created by recording in the Bureau of Conveyances and/or filing with the Land Court a Declaration of Condominium Property Regime, a Condominium Map (File Plan), and the Bylaws of the Association of Apartment Owners.

A. **Declaration of Condominium Property Regime** contains a description of the land, buildings, apartments, common elements, limited common elements, common interests, and other information relating to the condominium project.

The Declaration for this condominium is:

[X] Proposed
[ ] Recorded - Bureau of Conveyances - Document No. _____
[ ] Filed - Land Court - Document Number _____

Amendment date(s) and recording/filing information:

B. **Condominium Map (File Plan)** shows the floor plan, elevation and layout of the condominium project. It also shows the floor plan, location, apartment number, and dimensions of each apartment.

The Condominium Map for this condominium project is:

[X] Proposed
[ ] Recorded - Bureau of Conveyance Condo Map No. _____
[ ] Filed - Land Court Condo Map No. _____

Amendment date(s) and recording/filing information:

C. **Bylaws of the Association of Apartment Owners** govern the operation of the condominium project. They provide for the manner in which the Board of Directors of the Association of Apartment Owners is elected, the powers and duties of the Board, the way in which meetings will be conducted, and other matters which affect how the condominium project will be governed.

The Bylaws for this condominium are:

[X] Proposed
[ ] Recorded - Bureau of Conveyances - Document No. _____
[ ] Filed - Land Court - Document Number _____

Amendment date(s) and recording/filing information:

The Condominium Statute (Chapter 514A, HRS), the Declaration, Bylaws, and House Rules control the rights and obligations of the apartment owners with respect to the common elements, to each other, and to their respective apartments. The provisions of these documents are intended to be, and in most cases are, enforceable in a court of law.

D. **House Rules.** The Board of Directors may adopt house rules to govern the use and operation of the common elements and individual apartments. House rules may cover matters such as parking regulations, hours of operation for common facilities such as recreation areas, use of lanais, keeping of pets, and occupancy limits. These rules must be followed by owners, tenants, and guests. They do not need to be recorded or filed to be effective. The initial house rules are usually adopted by the developer.

The House Rules for this condominium are:

[ ] Proposed [ ] Adopted

[X] Developer does not plan to adopt house rules. However, please see Declaration of Protective Covenants and Building Rules attached to this Public Report as Exhibit D.

E. **Changes to Condominium Documents**

Changes to the Declaration, Condominium Map, and Bylaws are effective only if they are duly adopted and recorded and/or filed. Changes to House Rules do not need to be recorded or filed to be effective.

1. Apartment Owners: Minimum percentage of common interest which must vote for or give written consent to changes:

	Minimum Set by Law	This Condominium
Declaration (and Condo Map)	75%	75%
Bylaws	65%	65%
House Rules	---	

The percentages for individual condominium projects may be more than the minimum set by law.

2. Developer: The developer has reserved the following rights to change the Declaration, Condominium Map, Bylaws, or House Rules:

NONE.

III. THE CONDOMINIUM PROJECT

A. Interest to be Conveyed to Buyer:

[X] Fee Simple: Individual apartments and the common elements which includes the underlying land will be in fee simple.

[ ] Leasehold or Subleasehold: Individual apartments and the common elements which includes the underlying land will be leasehold.

The leases for the individual apartments and the underlying land usually require that at the end of the lease term, the lessee (tenant) deliver to the lessor (fee property owner) possession of the leased premises and all improvements, including improvements paid for by the lessee.

Exhibit _____ contains further explanations.

Lease Term Expires: _____

Rent Renegotiation Date(s): _____

_____

Lease Rent Payable: [ ] Monthly [ ] Quarterly
[ ] Semi-Annually [ ] Annually

Exhibit _____ contains a schedule of the lease rent for each apartment per
[ ] Month [ ] Year.

[ ] Individual Apartments in Fee Simple Common Interest in the Underlying Land in Leasehold or Subleasehold:

The leases for the underlying land usually require that at the end of the lease term, the lessees (apartment owners - tenants) deliver to the lessor (fee property owner) their interest in the land and that they either (1) remove or dispose of the building(s) and other improvements; or (2) convey the building(s) and improvements to the lessor, often at a specified price.

Exhibit _____ contains further explanations.

Lease Term Expires: _____

Rent Renegotiation Date(s): _____

_____

Lease Rent Payable: [ ] Monthly [ ] Quarterly
[ ] Semi-Annually [ ] Annually

Exhibit _____ contains a schedule of the lease rent for each apartment per
[ ] Month [ ] Year.

[ ] Other:

For Subleaseholds:

[ ] Buyer's sublease may be cancelled if the master lease between the sublessor and fee owner is
[ ] Cancelled [ ] Foreclosed

[ ] As long as the buyer is not in default, the buyer may continue to occupy the apartment and/or land on the same terms contained in the sublease even if the master lease is cancelled or foreclosed.

B. **Underlying Land:**

Address: Wana'ao Rd., Kawaihau, Kapaa, Kauai, Hi Tax Map Key: (4) 4-6-007-075 (TMK)

[XX] Address [ ] TMK is expected to change because each unit not yet assigned

Land Area: 5.030 [ ] square feet [X] acre(s) Zoning: Agricultural

Fee Owner: BRIAN LOTAR RALL
Name

P.O. Box 468
Address

Kilauea, Hawaii 96754

Sublessor: _____
Name

_____
Address

C **Buildings and Other Improvements:**

1. [X] New Building(s) [ ] Conversion of Existing Building(s)
   [ ] Both New Building(s) and Conversion

2. Buildings: 3 Floors Per Building Unit A-2 floors; Unit B,C-1 floor

   [ ] Exhibit _____ contains further explanations.

3. Principal Construction Material:

   [ ] Concrete [ ] Hollow Tile [X] Wood

   [ ] Other _____

4. Permitted Uses:

	No. of Apts.		No. of Apts.
[ ] Commercial		[ ] Industrial	
[ ] Residential		[XX] Agricultural	3
[ ] Timeshare/Hotel		[ ] Recreational	
[X] Other: Please see Page 18 for further explanation.			

5. Special Use Restrictions:

The Declaration, Bylaws, and House Rules may contain restrictions on the use and occupancy of apartments. Restrictions for this condominium project include but are not limited to:

[X] Pets See Exhibit D. Protective Covenants and Building Rules apply

[ ] Number of Occupants: _____

[X] Other: The uses on the limited common elements shall be limited to those allowed in the "A" Agricultural District in the State Land Use Commission Rules.

[ ] There are no special use restrictions.

6. Interior (fill in appropriate numbers):

Total Apartments 3

Elevators 0 Stairways 0 Trash Chutes 0

Apt. No.	Quantity	BR/Bath	Net Living Area (sf)*	Storage Shed(s)/ Lanai/Patio (sf)
A	1	4/2	1902	536 (lanai)
B	1	0	0	700 (shed)
C	1	1/1	500	232 (lanai/ porch)

Net Living Area is the floor area of the apartment measured from the interior surface of the apartment perimeter walls.

Other documents and maps may give floor area figures which differ from those above because a different method of determining the floor area may have been used.

Boundaries of Each Apartment:

See Exhibit A. Within the requirements of the zoning ordinances and Protective Covenants and Building Rules outlined Exhibit D, each unit owner may place improvements where desired, and subsequently relocate improvements, provided such improvements also comply with the building and zoning requirements of the County of Kauai. See page 18a for specific limitations for Unit C.

See explanatory and advisory letter from the County of Kauai Planning Department attached as Exhibit J.

Permitted Alterations to Apartments;

As allowed by Kauai County zoning ordinances and the Protective Covenants and Building Rules referenced in Exhibit D. Upon construction of each "permanent improvement," an amendment to the Declaration of Condominium Property Regime and the Condominium Map (Exhibit A) by the Association of Unit Owners will be required to disclose actual improvements as a matter of public record.

7. Parking Stalls:

Total Parking Stalls: At least two (2) parking stall areas will be required in each unit's limited common element.

	Regular		Compact		Tandem		
	covered	open	covered	open	covered	open	TOTAL
Assigned (for individual units)							
Guest							
Unassigned							
Extra Available for Purchase							
Other:							
Total Covered & Open							

Each apartment will have the exclusive use of at least two (2) parking stall(s). Buyers are encouraged to find out which stall(s) will be available for their use.

[ ] Commercial parking garage permitted in condominium project.

[ ] Exhibit _____ contains additional information on parking stalls for this condominium project.

8. Recreational and Other Common Facilities.

[X] There are no recreational or common facilities.

[ ] Swimming pool

[ ] Recreation Area

[ ] Tennis Court

[ ] Storage Area

[ ] Laundry Area

[ ] Trash Chute

[ ] Other: _____

_____

9. Present Condition of Improvements

(For conversions of residential apartments in existence for at least five years):

a. Condition and Expected Useful Life of Structural Components, Mechanical, and Electrical Installations

b. Compliance With Building Code and Municipal Regulations; Cost to Cure Violations

10. Conformance to Present Zoning Code

a. [XX] No variances to zoning code have been granted.

[ ] Variance(s) to zoning code was/were granted as follows:

b. Conforming/Non-Conforming Uses, Structures, Lot

In general, a non-conforming use, structure, or lot is a use, structure, or lot which was lawful at one time but which does not now conform to present zoning requirements.

	Conforming	Non-Conforming	Illegal
Uses	X		
Structures	X		
Lot	X		

If a variance has been granted or if uses, improvements or lot are either non-conforming or illegal, buyer should consult with county zoning authorities as to possible limitations which may apply.

Limitations may include restrictions on extending, enlarging, or continuing the non-conformity, and restrictions on altering and repairing structures. In some cases, a non-conforming structure that is destroyed or damaged cannot be reconstructed.

The buyer may not be able to obtain financing or insurance if the condominium project has a non-conforming or illegal use, structure, or lot.

D. Common Elements, Limited Common Elements, Common Interest:

1. Common Elements: Common Elements are those parts of the condominium project intended to be used by all apartment owners. They are owned jointly by all apartment owners.

   [X] Exhibit E describes the common elements.

   [ ] As follows:

2. Limited Common Elements: Limited Common Elements are those common elements which are reserved for the exclusive use of the owners of certain apartments.

   [ ] There are no limited common elements in this project.

   [X] The limited common elements and the apartments which may use them are:

   [X] described in Exhibit E

   [X] as follows:

   The portion of land set aside for the use of each owner of a Unit as set forth in Exhibit A, subject to the roadway and utility easement.

3. Common Interest: Each apartment will have an undivided fractional interest in all of the common elements. This interest is called the "common interest." It is often used to determine each apartment's share of the maintenance fees and other common profits and expenses of the condominium. It may also be used for other purposes, including voting on matters requiring action by apartment owners.

   [X] Exhibit C describes the common interests for each apartment.

   [ ] As follows:

E. **Encumbrances Against Title:** An encumbrance is a claim against or a liability on the property.

Exhibit F describes the encumbrances against the title contained in the title report dated August 1, 1989 and issued by Title Guaranty of Hawaii. Developer represents that since that date there have been no further encumbrances.

Blanket Liens:

A blanket lien is a mortgage on a condominium project that secures a construction loan. It is usually released on an apartment-by-apartment basis upon payment of specified sums so that individual apartments can be conveyed to buyers free and clear of the lien.

[ ] There are no blanket liens affecting title to the individual apartments.

[XX] There are blanket liens which may affect title to the individual apartments.

Blanket liens (except for improvement district or utility assessments) must be released before the developer conveys the apartment to a buyer. Buyer's interest will be affected only if the developer defaults prior to conveying the apartment to buyer.

Type of Lien	Effect on Buyer's Interest If Developer Defaults
Mortgage	If foreclosed, buyer's deposit will be refunded. Buyer's contract may be cancelled and the buyer may lose all rights to acquire the apartment.

F. **Management of the Common Elements:** The Association of Apartment Owners is responsible for the management of the common elements and the overall operation of the condominium project. The Association may be permitted, and in some cases may be required, to employ or retain a managing agent to assist the Association in managing the condominium project.

Initial Managing Agent: When the developer or the developer's affiliate is the initial managing agent, the management contract must have a term of one year or less and the parties must be able to terminate the contract on notice of 60 days or less.

The initial managing agent for this condominium is:

[ ] not affiliated with the Developer.

[ ] the Developer or the Developer's affiliate.

[X] self-managed by the Association of Apartment Owners.

[ ] other _____

G. **Estimate of Initial Maintenance Fees:**

The Association will make assessments against your apartment to provide funds for the operation and maintenance of the condominium project. If you are delinquent in paying the assessments, your apartment may be liened and sold through a foreclosure proceeding.

Initial maintenance fees are difficult to estimate and tend to increase as the condominium ages. Maintenance fees may vary depending on the services provided to each apartment.

Exhibit G contains a schedule of maintenance fees and maintenance fee disbursements.

H. **Utility Charges for Apartments:**

Each apartment will be billed separately for utilities except for the following checked utilities which are included in the maintenance fees:

[ ] Electricity

[ ] Television Cable

[ ] Gas

[ ] Water & Sewer

[ ] Other _____

[X] Not applicable

I. **Construction Warranties:**

Warranties for individual apartments and the common elements, including the beginning and ending dates for each warranty, are as follows:

1. Building and Other Improvements:

None.
On existing dwellings, a professional inspection is suggested.

2. Appliances:

N/A

J. **Status of Construction and Estimated Completion Date:**

All construction is complete.

K. **Project Phases:**

The developer [ ] has [X] has not reserved the right to add to, merge, or phase this condominium.

Summary of Developer's Present Plans for Future Development:

L. **Sales Documents Filed With the Real Estate Commission:**

Sales documents on file with the Real Estate Commission include but are not limited to:

[ ] Notice to Owner Occupants

[X] Specimen Sales Contract

Exhibit H contains a summary of the pertinent provisions of the sales contract.

[X] Escrow Agreement dated June 6, 1989

Exhibit I contains a summary of the pertinent provisions of the escrow contract.

[X] Other Registration Forms

IV. ADDITIONAL INFORMATION NOT COVERED ABOVE

Prospective Purchaser:

This is a condominium project, not a subdivision. Units purchased are not subdivided lots. You will be required to comply with zoning codes to be allowed to construct a residence on your limited common element.

To determine whether your expectations can be realized, you should carefully review this Report, especially Exhibit D, Protective Covenants and Building Rules. Among other things, the Protective Covenants and Building Rules state what you may and may not do with the property, what is required of you, and what is and is not available. You should also conduct your own investigations and ascertain the validity of information provided. There is an Architectural Review Committee which must approve of all building plans. Please remember that issuance of this Report does not mean the Real Estate Commission has approved the project.

The County of Kauai Planning Department has advised that, in order to process the necessary permits for the construction of a farm dwelling and the processing of a farm dwelling agreement, authorization from at least 75% of the legal and equitable ownership of the entire project shall be required, consistent with the Declaration of Condominium Property Regime, the Bylaws, and the Protective Covenants and Building Rules.

Except as limited specifically by the Declaration of Condominium Property Regime, the Bylaws and the Protective Covenants and Building Rules, all uses permitted in the Agricultural Zone are permitted. Such uses include, but are not limited to growing crops, raising animals, residence, diversified agriculture, forestry, orchards and nurseries and wildlife management. See Kauai County Comprehensive Zoning Ordinance, Article 8.7.

With reference to page 10 of this report, specifically the permitted uses of buildings and other improvements, structures shall only be occupied or used for agriculture, associated residential uses, and/or other uses permitted under the Kauai County Zoning Ordinances and the Protective Covenants and Building Rules (Exhibit D), herein referenced. An agricultural residence may not be constructed unless the Unit Owner demonstrates to the County his ability to derive income and/or agricultural products from his property. Agricultural use must be established and verified prior to any building permit approval.

Please see cautionary and advisory letter from Kauai County Planning Department attached as Exhibit J.

A buyer should understand that all development and use of the properties shall comply with all County Codes and Ordinances, that owners in this condominium project will not necessarily receive the same County benefits as owners of approved subdivided lots, and that owners who develop their properties later than others may find that insufficient utility capacities may thwart their expectations.

Unit C may not construct a residence, but only maintain guest house status (see Declaration of Condominium Property Regime of Rall Estates Condominium, page 2). Unit C's structure may not be altered without the consent of the owners of Units A and B.

Buyer's Right to Cancel Sales Contract:

A. Rights Under the Condominium Statute:

Preliminary Report: Sales made by the Developer are not binding. A prospective buyer who cancels the sales contract is entitled to a refund of all moneys paid, less any escrow cancellation fee up to $250.00.

Supplementary Report to a Preliminary Report: Same as for Preliminary Report.

Final Report, Supplementary Report to a Final Report: Sales made by the Developer are binding if:

1. The Developer delivers to the buyer a copy of:
   a. Either the Final Public Report **OR** the Supplementary Public Report which has superseded the Final Public Report;
   AND
   b. Any other public report issued by the Commission prior to the date of delivery, if the report was not previously delivered to the buyer and if the report has not been superseded;
2. The buyer is given an opportunity to read the report(s); and
3. One of the following has occurred:
   a. The buyer has signed a receipt for the report(s) and waived the right to cancel; or
   b. Thirty (30) days have passed from the time the report(s) were delivered to the buyer; or
   c. The apartment is conveyed to the buyer within 30 days from the date the report(s) were delivered to the buyer.

Material Change: Binding contracts with the Developer may be rescinded by the buyer if:

1. There is a material change in the condominium which directly, substantially, and adversely affects (a) the use or value of the buyer's apartment or its limited common elements; or (b) the amenities available for buyer's use; and
2. The buyer has not waived the right to rescind.

If the buyer rescinds a binding sales contract because there has been a material change, the buyer is entitled to a full and prompt refund of any moneys the buyer paid.

B. Rights Under the Sales Contract:

Before signing the sales contract, prospective buyers should ask to see and carefully review all documents relating to the condominium. These include but are not limited to the:

1. Condominium Public Reports issued by the Hawaii Real Estate Commission.
2. Declaration of Condominium Property Regime and Condominium Map.
3. Bylaws of the Association of Apartment Owners.
4. House Rules.
5. Escrow Agreement.
6. Hawaii's Condominium Law (Chapter 514A, HRS, as amended; Hawaii Administrative Rules, Chapter 16-107, adopted by the Real Estate Commission).
7. Other _____

If these documents are not in final form, the buyer should ask to see the most recent draft.

Copies of the condominium and sales documents and amendments made by the developer are available for review through the developer and are on file at the Department of Commerce and Consumer Affairs. Reprints of Hawaii's Condominium Law (Chapter 514A, HRS, and Hawaii Administrative Rules, Chapter 16-107) are available at the Department of Commerce and Consumer Affairs.

This Public Report is a part of Registration No. 2167 filed with the Real Estate Commission on December 11, 1989.

Reproduction of Report. When reproduced, this report must be on:

[X] yellow paper stock [ ] white paper stock [ ] pink paper stock

Expiration Date of Reports. Preliminary Public Reports and Final Public Reports automatically expire thirteen (13) months from the date of issuance unless a Supplementary Public Report is issued or unless the Commission issues an order extending the effective period for the report.

Peter N. Yanagawa

PETER N. YANAGAWA, Chairman
REAL ESTATE COMMISSION
STATE OF HAWAII

Distribution:

Bureau of Conveyances
Department of Finance, County of Kauai
Planning Department, County of Kauai
Federal Housing Administration
Escrow Agent

EXHIBIT A

Condominium Map and Limited Common Element Locations

RALL ESTATES CONDOMINIUM

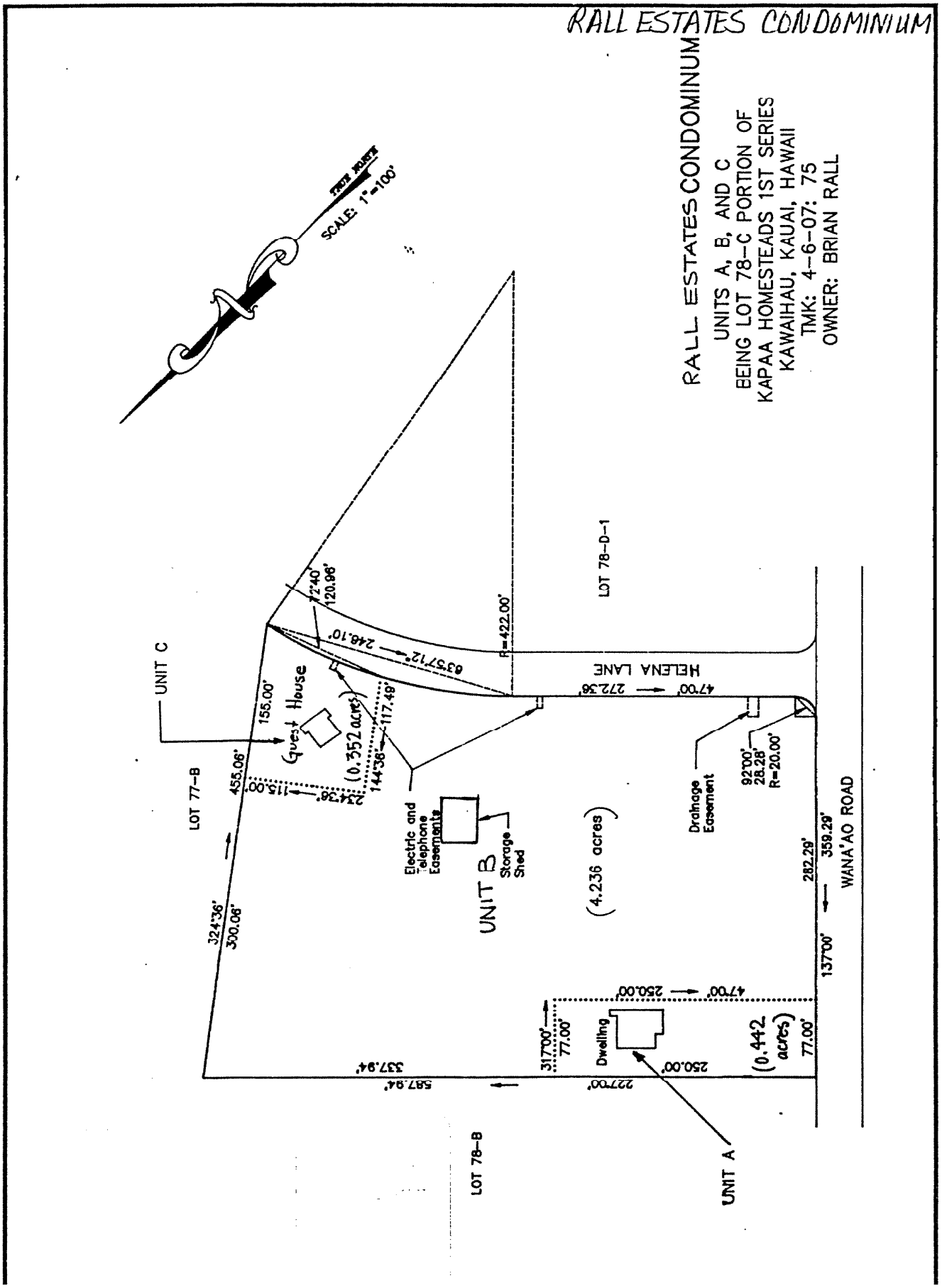

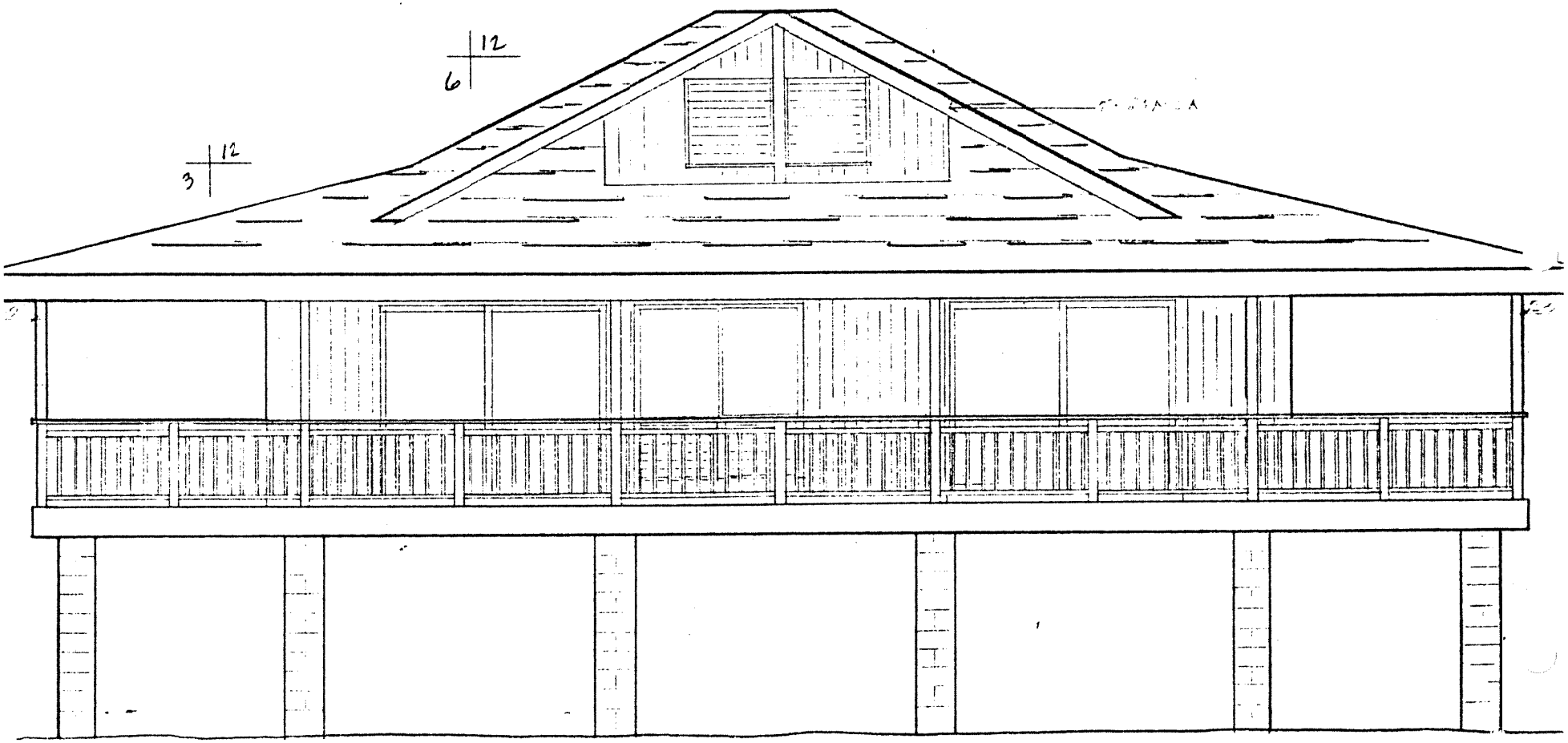

FRONT ELEVATION - 1/4" = 1'-0"

ELEVATIONS
FOR STRUCTURES
RALL ESTATES
UNIT D

EXHIBIT B

ELEVATIONS for STRUCTURES

RALL ESTATES

UNIT A

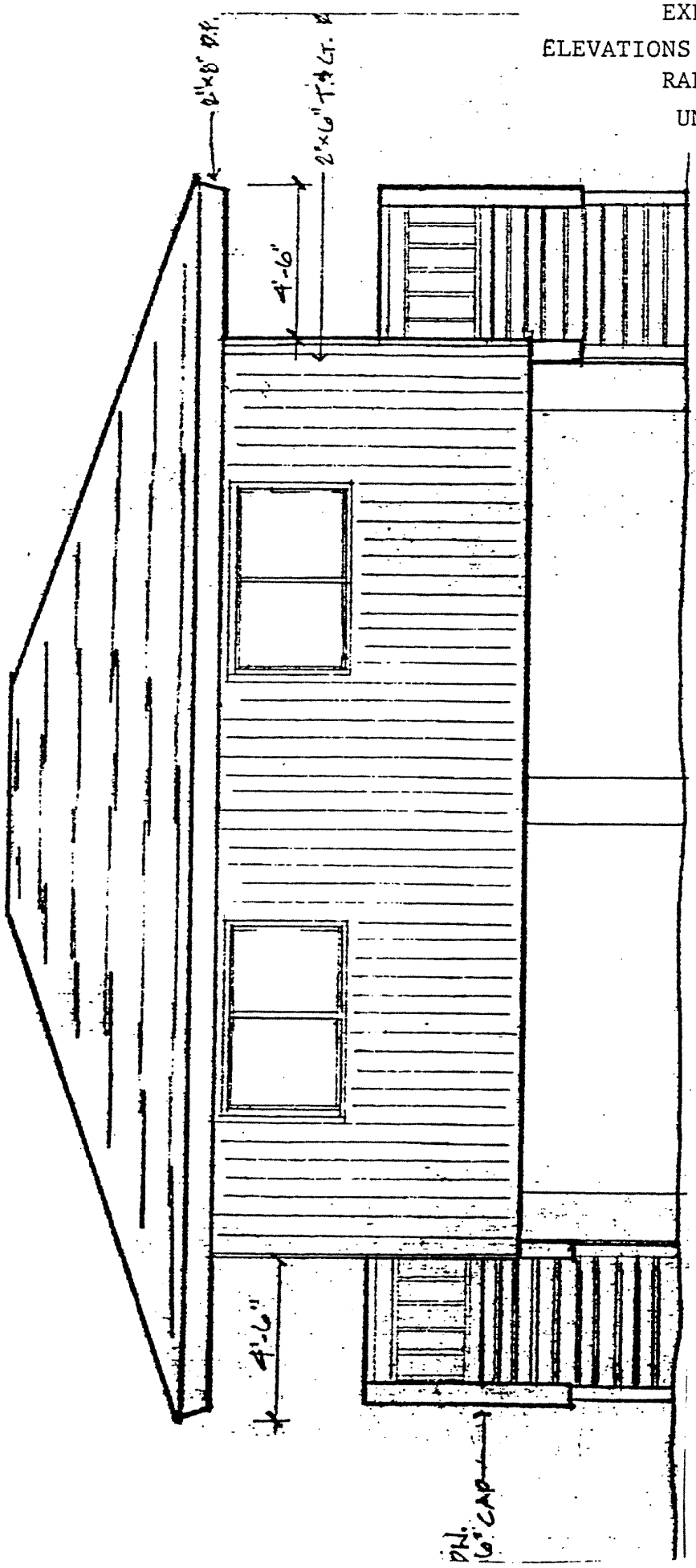

REAR ELEVATION - 1/4" = 1'-0"

EXHIBIT B

ELEVATIONS for STRUCTURES

RALL ESTATES

UNIT A

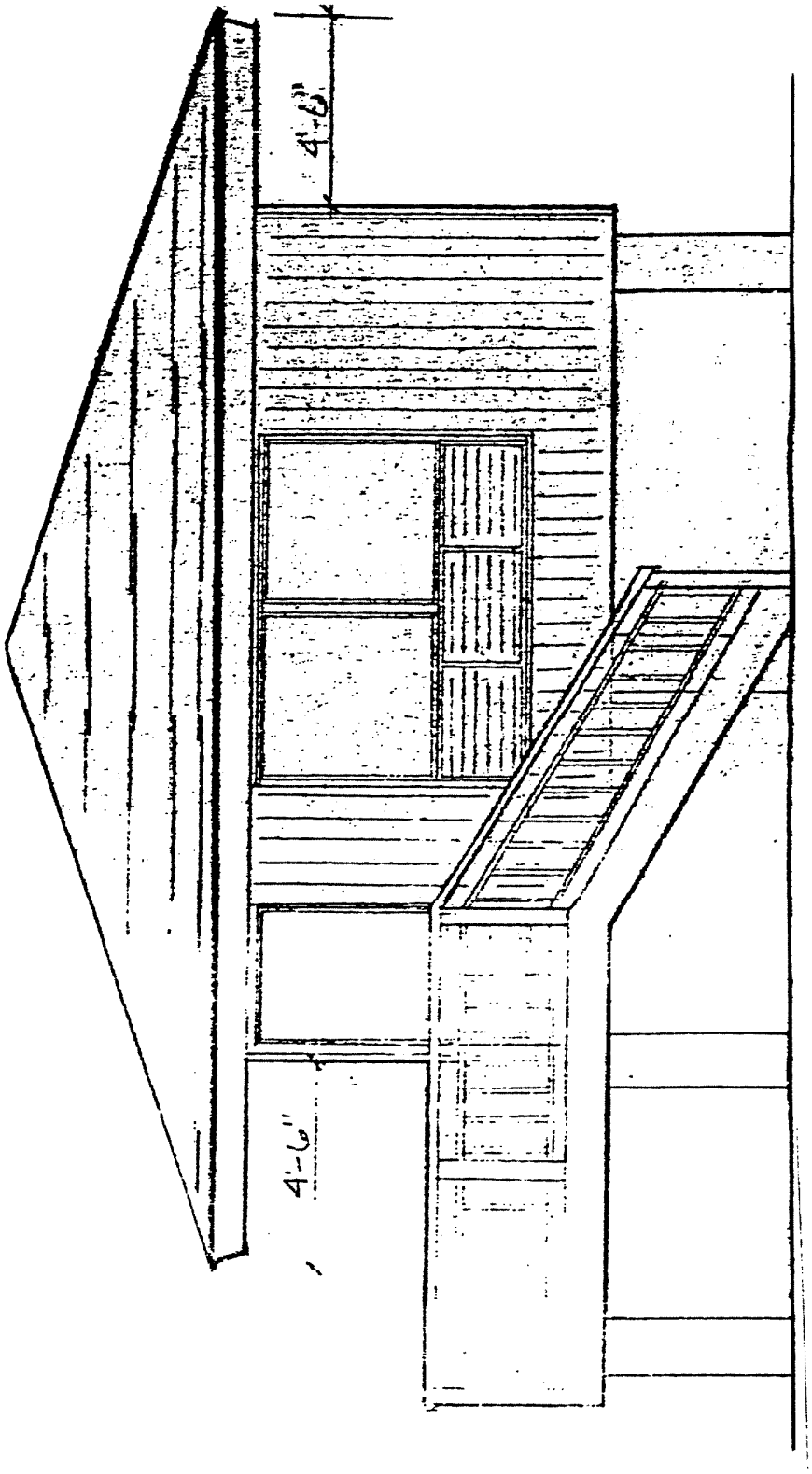

RIGHT ELEVATION - 1/4" = 1'-0"

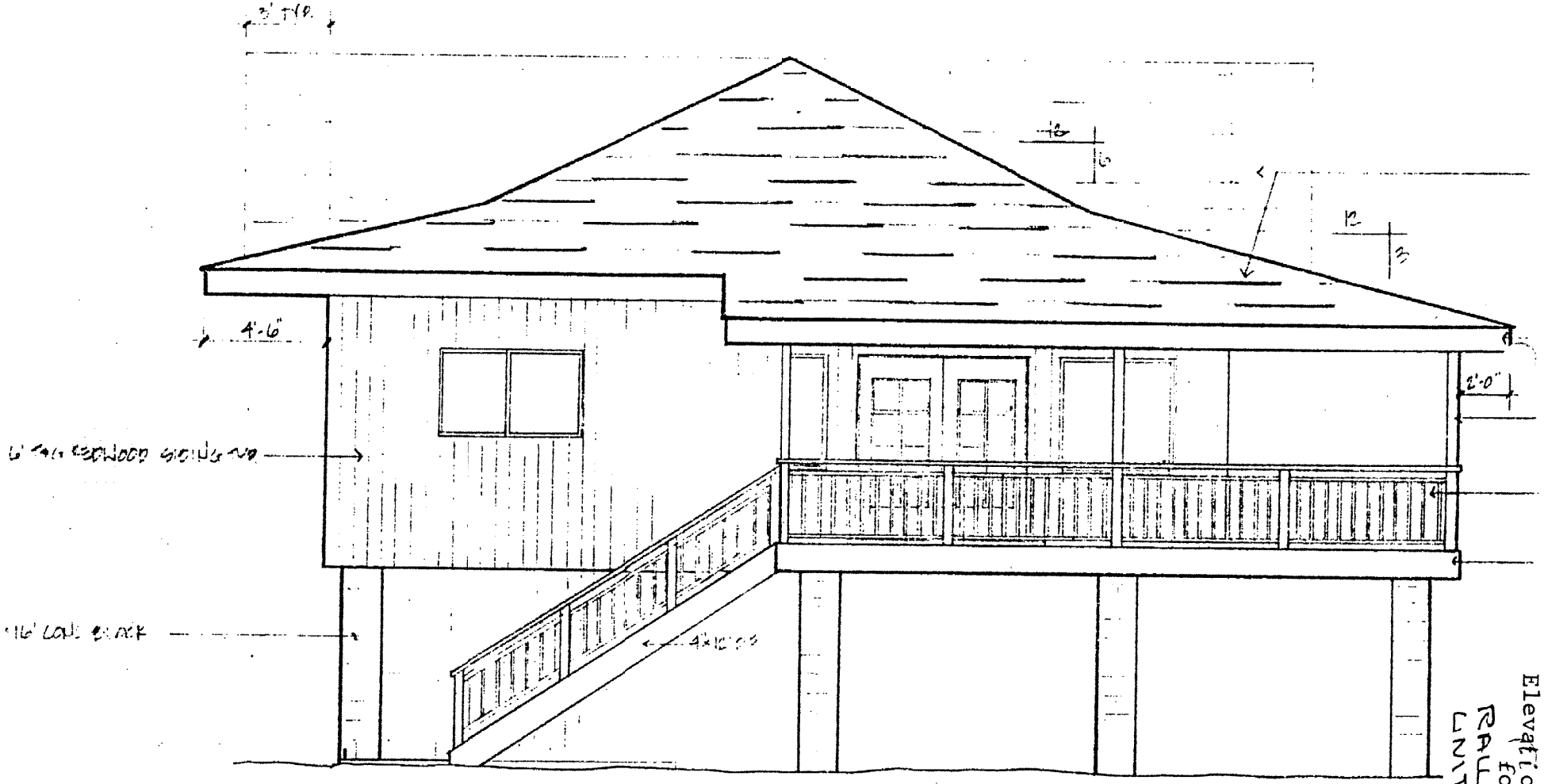

LEFT ELEVATION - 1/4" = 1'-0"



Elevations
for Structures
RALL ESTATES
UNIT A

EXHIBIT B

Floor Plans for Structures

RIALL ESTATES

UNIT A

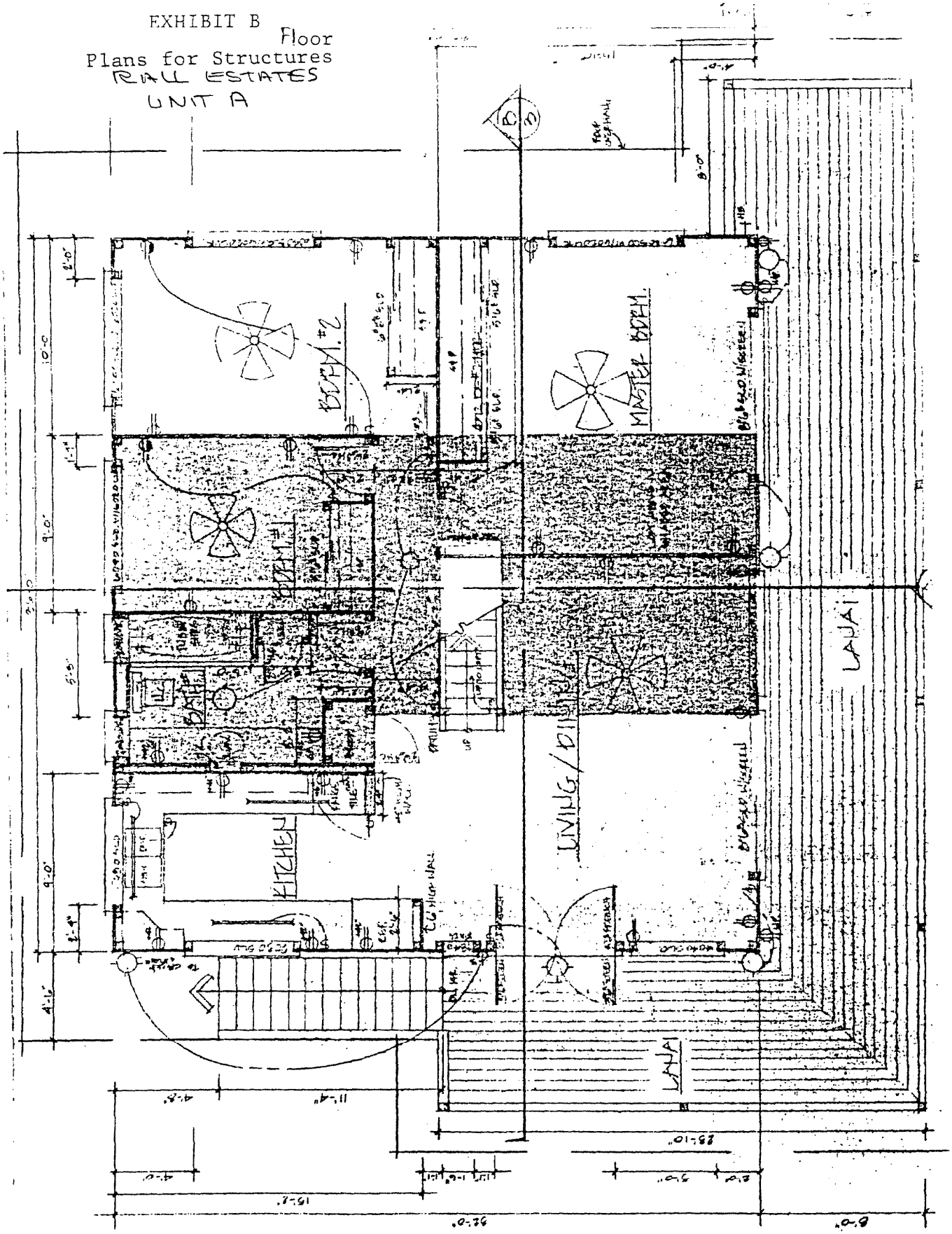

EXHIBIT B

Floor Plans for Structures
RIALL ESTATES
UNIT A

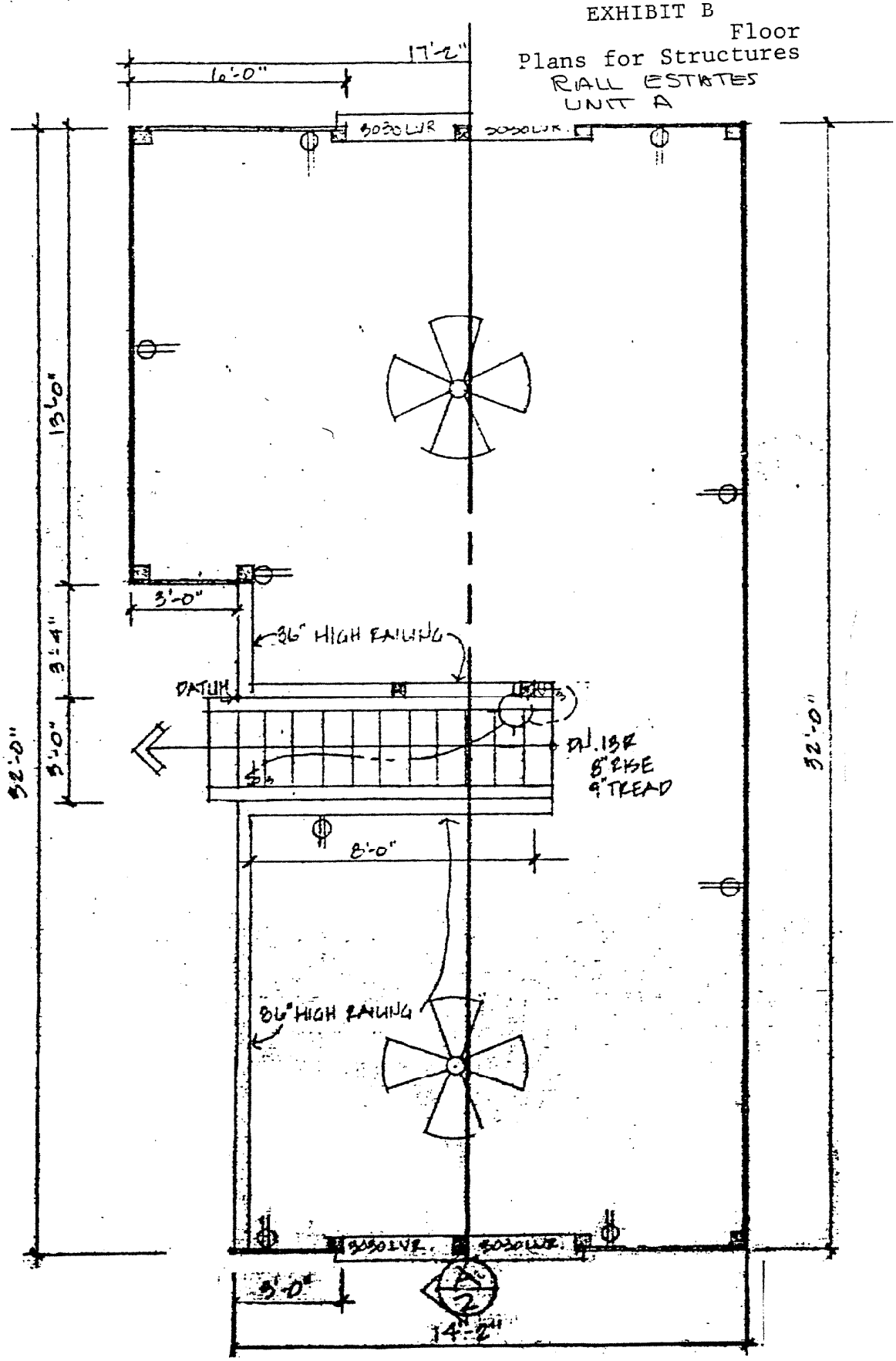

LOFT FLOOR PLAN - 1/4" = 1'

EXHIBIT B

Floor Plans for Structures

RIALL ESTATES

UNIT A

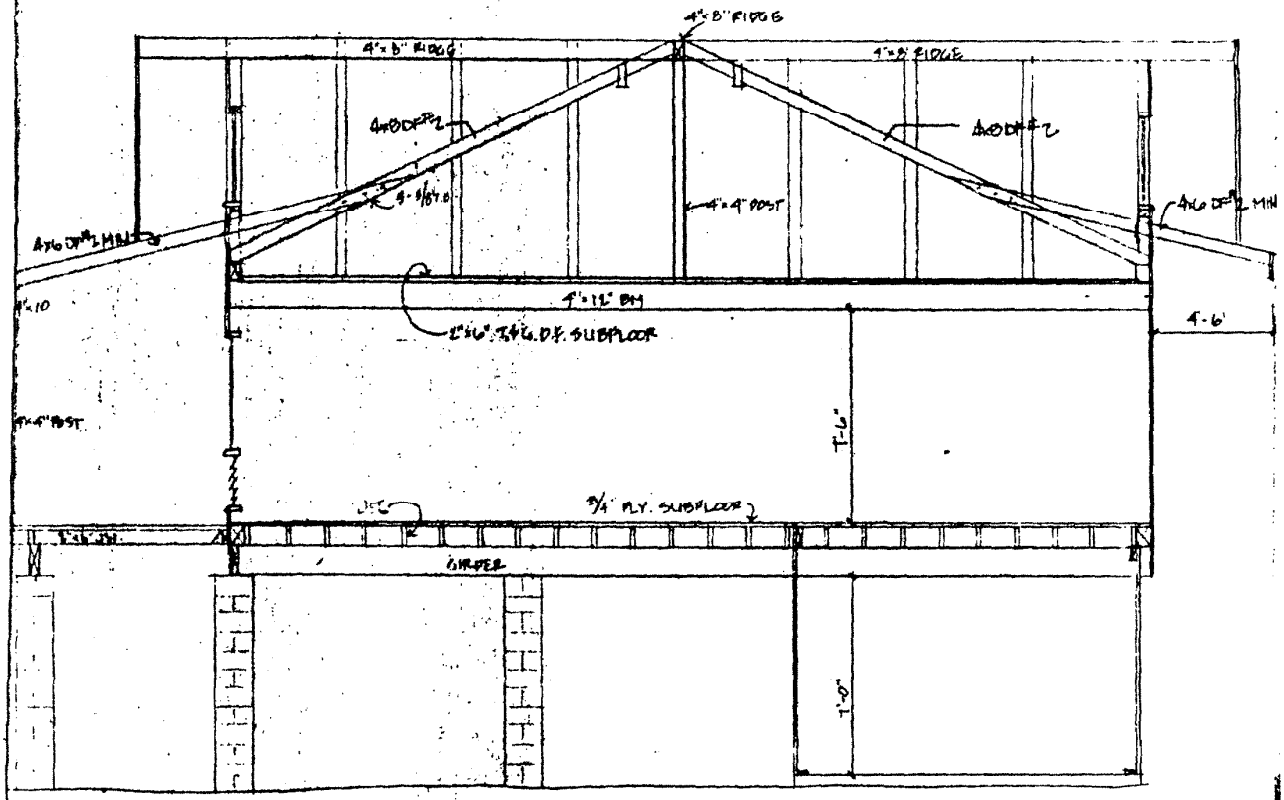

(A) SECTION - THRU - 1/4" = 1'-0"

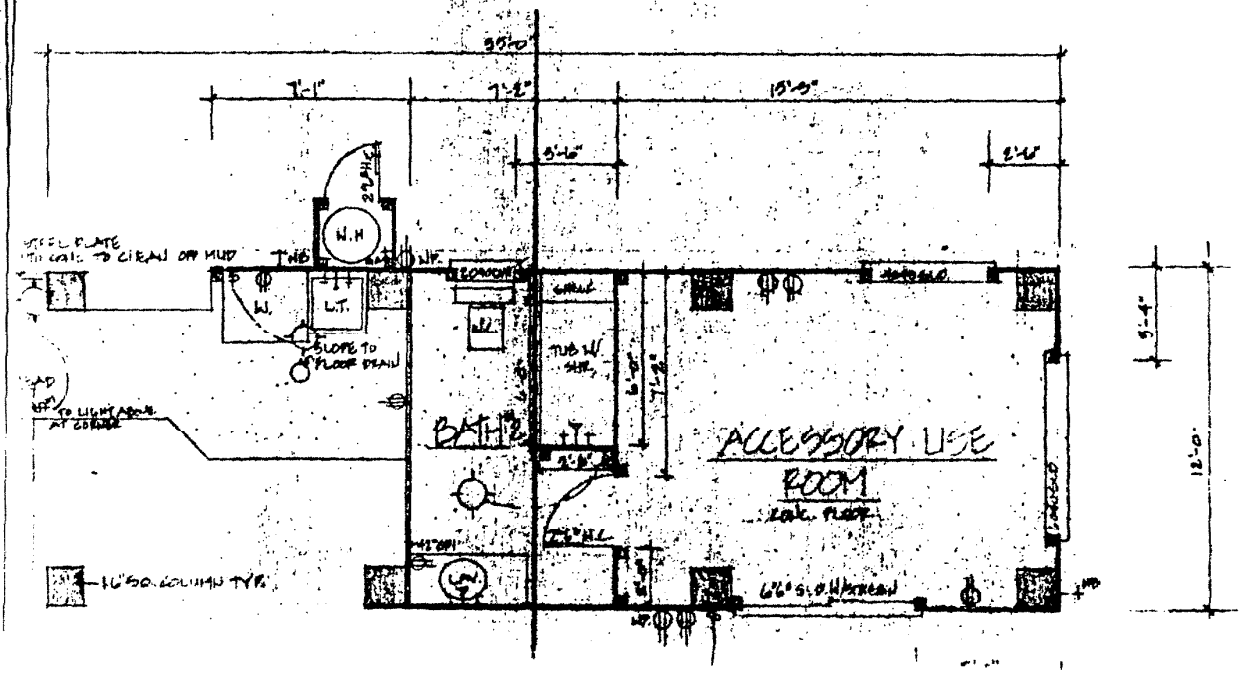

EXHIBIT B

ELEVATIONS

FOR STRUCTURES

RALL ESTATES

UNIT B

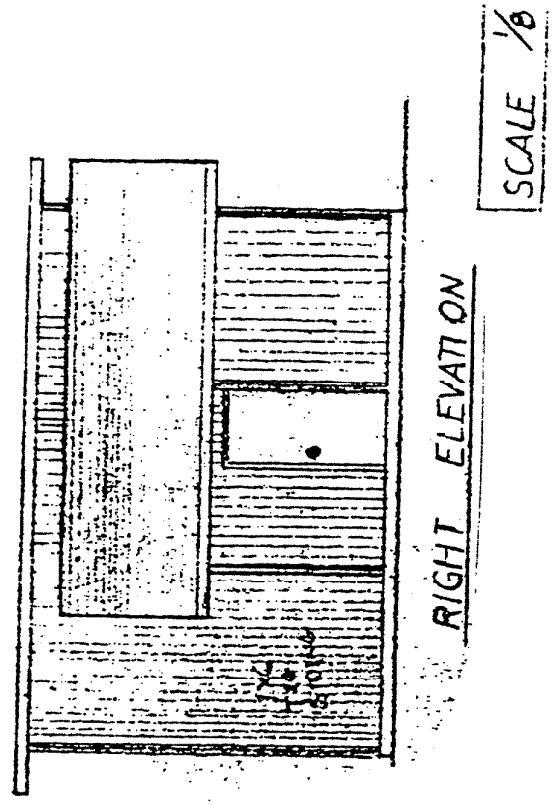

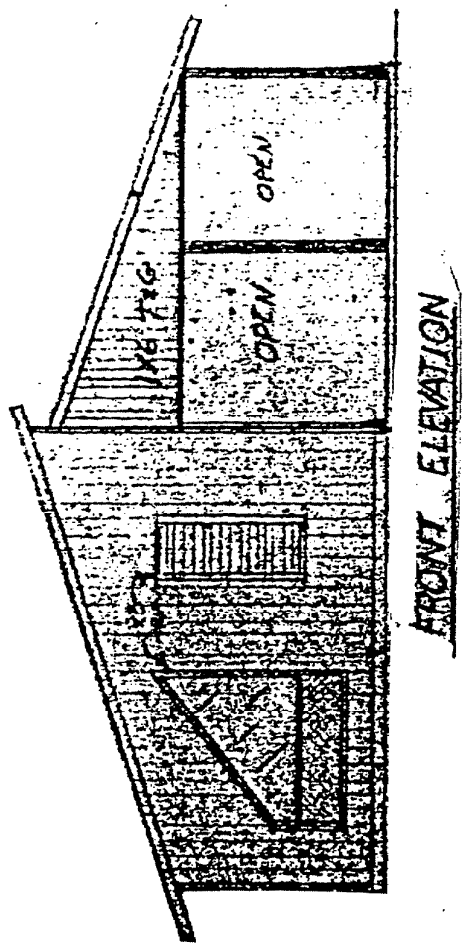

EXHIBIT B

ELEVATIONS FOR STRUCTURES

RALL ESTATES

UNIT B

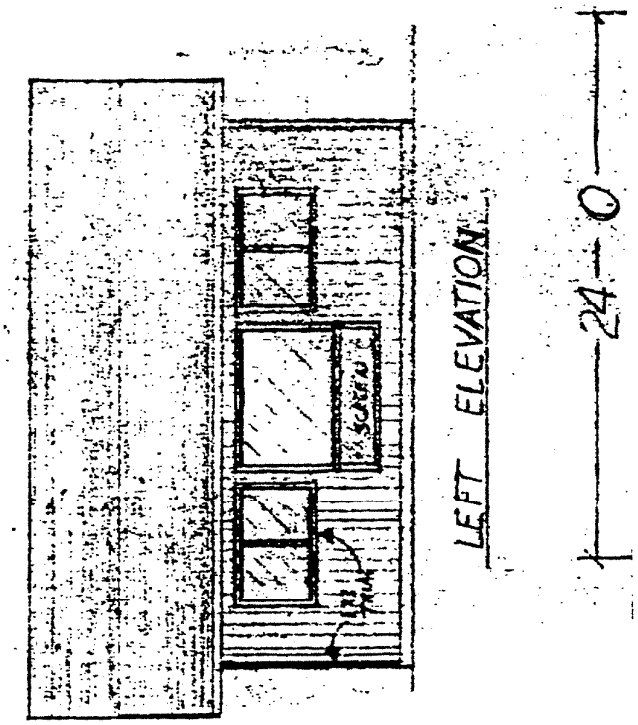

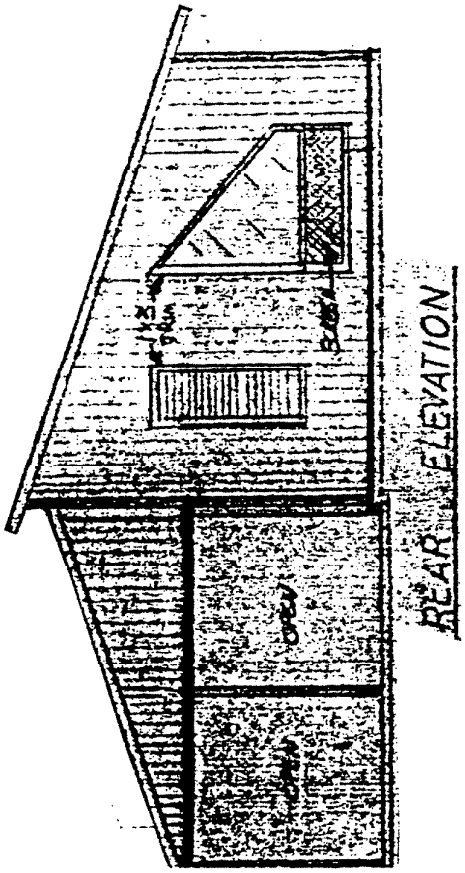

EXHIBIT B

ELEVATIONS AND FLOOR PLANS FOR STRUCTURES RALL ESTATES UNIT B

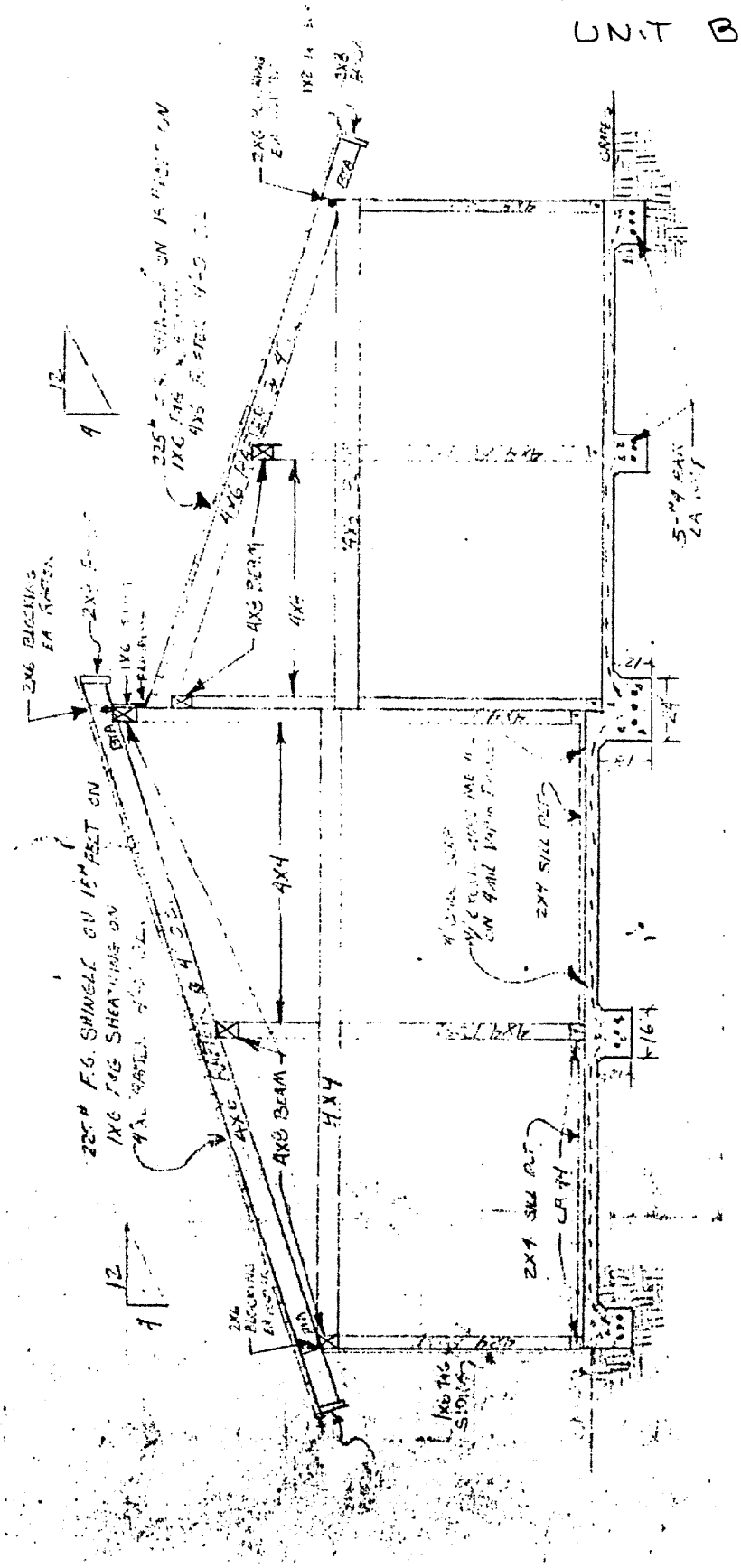

Exhibit B
Floor Plan for Structures
RALL Estates
Unit B

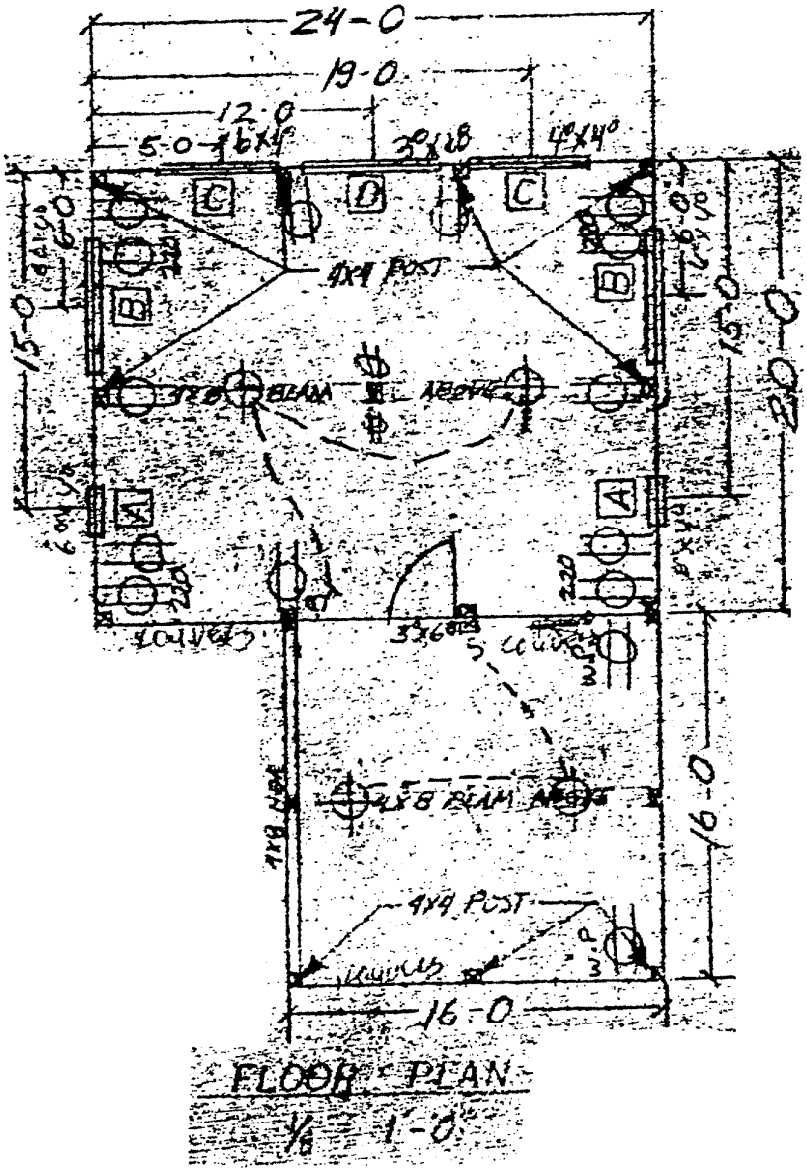

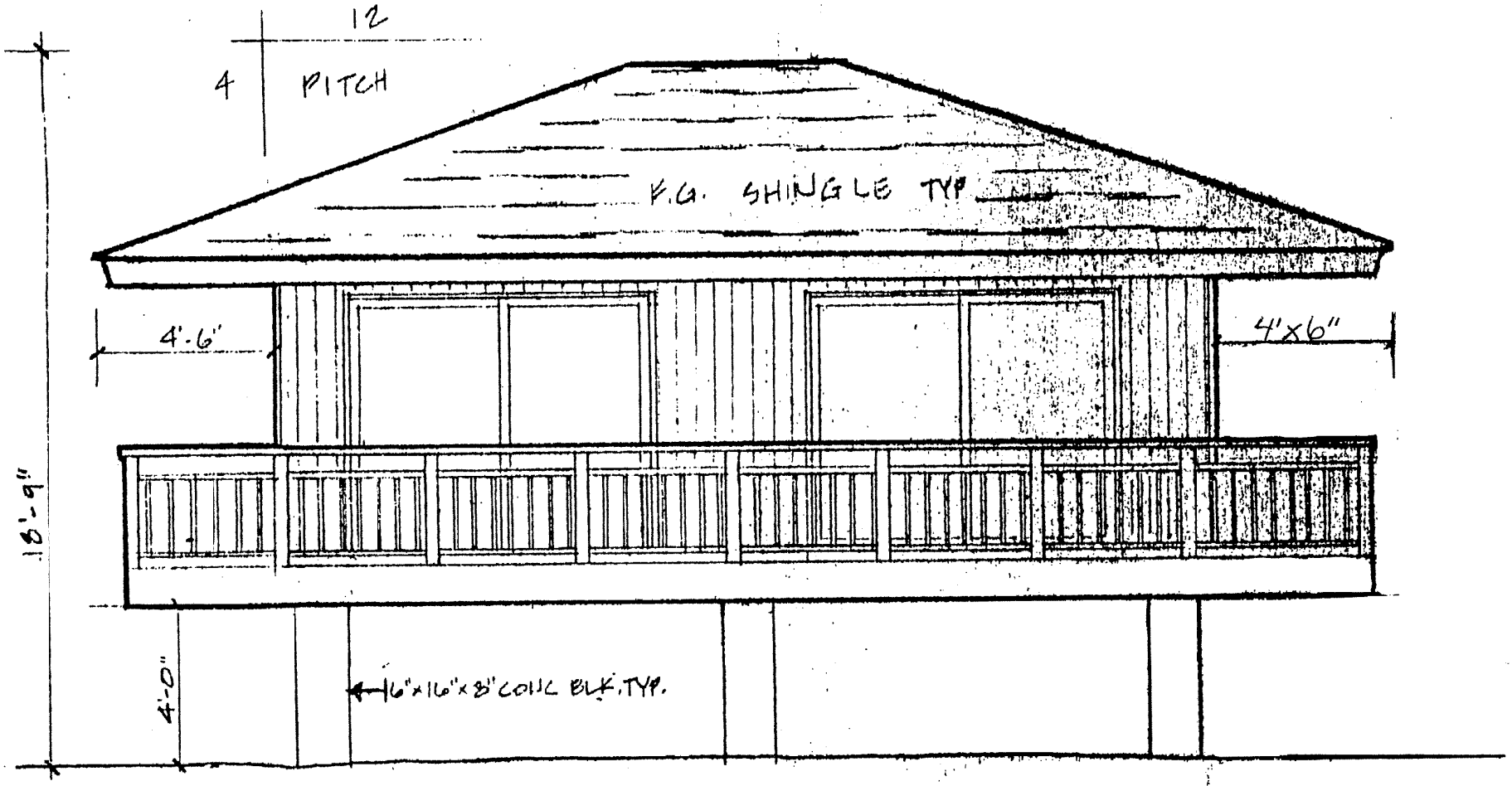

FRONT ELEVATION - 1/4"=1'-0

EXHIBIT B
ELEVATIONS
FOR STRUCTURES
RALC ESTATES
UNIT C

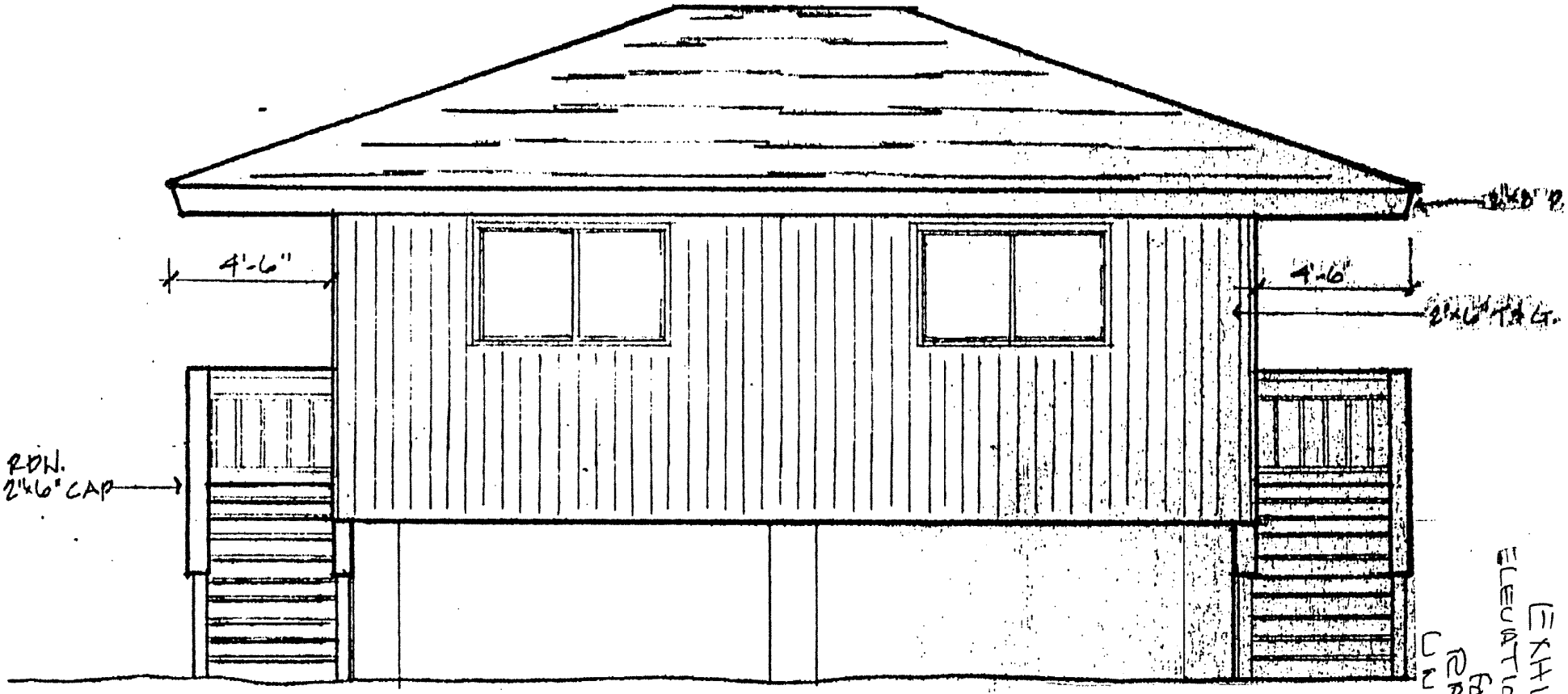

REAR ELEVATION - 1/4" = 1'-0"

EXHIBIT B
ELEVATIONS
FOR STRUCTURES
REAF ESTATES
UNIT C

EXHIBIT 'G'
ELEVATIONS
FOR STRUCTURES
RALL ESTATES
UNIT C



RIGHT ELEVATION - 1/4" = 1'-0"

EXHIBIT B
ELEVATIONS
FOR STRUCTURES
RALL ESTATES
UNIT C



LEFT ELEVATION - 1/4" = 1'-0"

EXHIBIT B
FLOOR
PLANS FOR STRUCTURES
RALL ESTATES
UNIT C

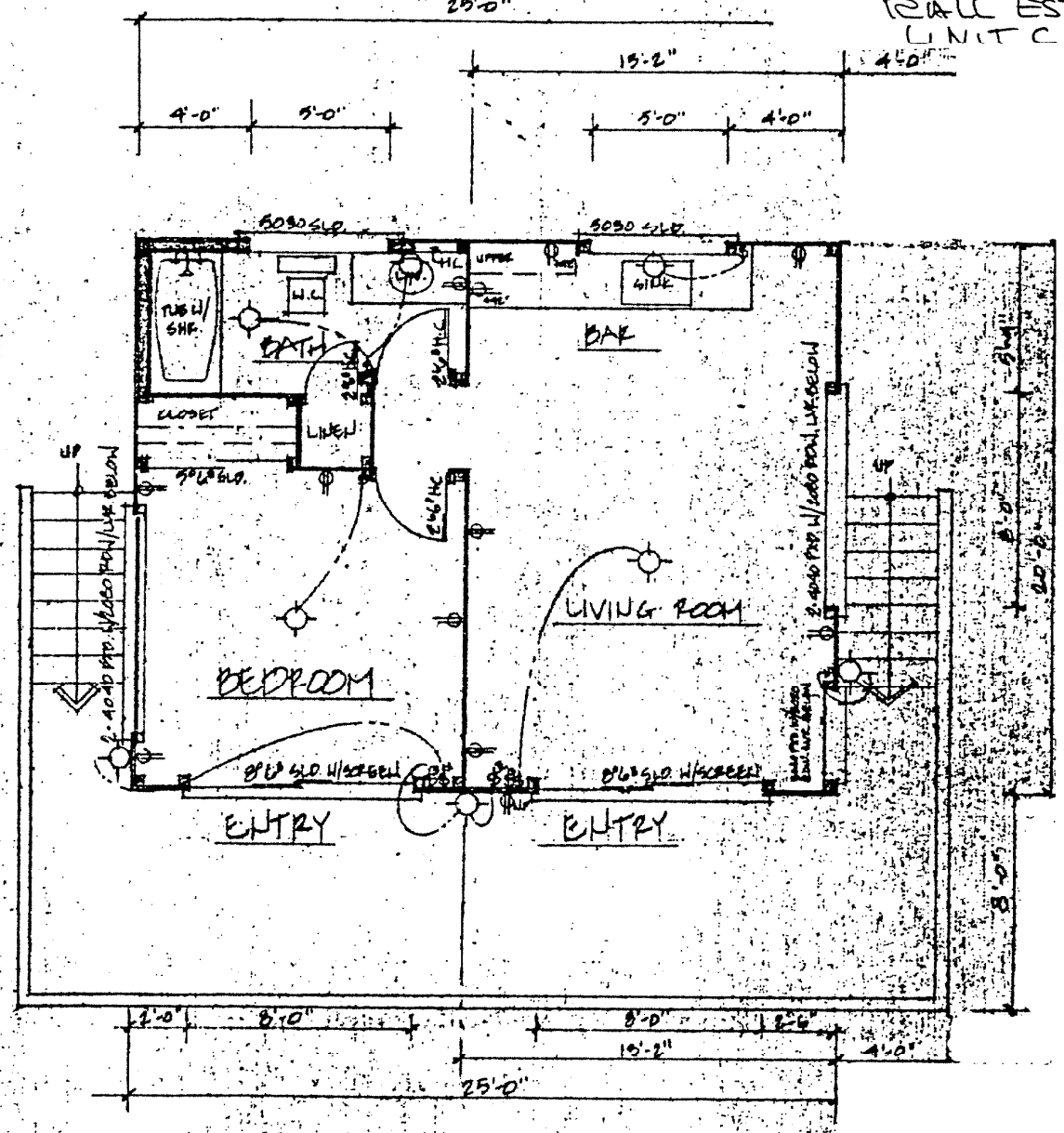

FLOOR PLAN - 1/4" = 1'-0"

EXHIBIT C

SCHEDULE OF APARTMENTS AND COMMON INTERESTS
FOR RALL ESTATES CONDOMINIUM

Qty.	Apt. No.	*Area of Limited Common Element	No. of BR/BATH	Appx Net Living Area (Sq. Ft.)	Appx Farm Shed Area (Sq. Ft.)	% of Common Int.
1	A	0.442 AC	4/2	1902	536	20
1	B	4.236 AC	0	0	700	65
1	C	0.352 AC	1/1	500	0	15

The common interest appurtenant to each unit shall be permanent. Subject to the zoning requirements and amendments of the Condominium Map and the Declaration, each unit owner may use his unit, alter or add to its "farm structure" in any manner he deems desirable, so long as it is permitted by the Declaration of Protective Covenants and Building Rules. If adjoining unit owners desire to alter and/or transfer portions of their respective units, they can do so by the filing of an amendment to the Condominium Map and the Declaration together with their respective signatures and acknowledgment by the Association of Unit Owners that such change is being made. See Exhibit J for cautionary comments from the County of Kauai Planning Department.

END OF EXHIBIT C

EXHIBIT D

PROPOSED DECLARATION OF PROTECTIVE COVENANTS AND BUILDING RULES FOR RALL ESTATES CONDOMINIUM

The purpose of these Protective Covenants is to protect all owners and occupants from annoyance and nuisance caused by improper conduct and improper use of the RALL ESTATES CONDOMINIUM, hereinafter referred to as "Project," and to provide for the maximum enjoyment of the premises, with protection of all owners reasonable expectations. All owners and occupants, their agents, employees and invitees shall be bound by these Building Rules and by standards of reasonable conduct, whether covered by these Building Rules or not.

1. Definitions. As used herein:

a. "Area" refers to the limited common element set aside for the exclusive use of each Unit owner.

b. "Unit" refers to the entire condominium interest held by an owner.

2. Building Permits. Any owner desiring to construct a single family farm dwelling in Unit B will have to comply with the Kauai County building and zoning codes, as the same may be changed from time to time. The present requirement is that each owner must demonstrate the ability to obtain sustenance or income from farming on the limited common element before the County will issue a Farm Dwelling Agreement. The County will likely inspect the area before issuing a building permit, to ascertain that farming activities are taking place on the unit seeking to build. Each owner will execute a power of attorney in favor of the developer for the purpose of securing building permits for all units, because a 75% ownership interest must approve of all filings for building permits. When an association of unit owners is created, the power of attorney will be replaced with a power of attorney in favor of the president of the association of unit owners.

3. Water and Utilities. The water, electricity and telephone will be extended from the end of Waanao Road to a point fronting each Unit abutting the roadway common element. Each Unit Owner will be required to connect such utilities to his respective improvements at his own cost and expense. All utilities in the condominium Area shall be placed underground.

4. Cesspools. There are no sewer lines and no sanitary sewer system. Each Unit owner will be required to have his own cesspool and septic system, to be located within his own limited common element Area.

5. Roadway. The roadway within the Project is unpaved. Each Unit owner will be responsible for clearing all vegetation and growth from his Area to the extent it enters the roadway element.

6. Farming. A Unit owner may farm his own area and/or plant any orchards and/or engage in any other farming activity not prohibited herein. He shall use materials and/or equipment that are maintained and kept in good working order and repair and will not allow any unused and/or junk material and/or vehicles to be stored and kept in the Area or in or on common elements.

7. Construction. In the construction of the farm dwelling and/or any other accessory building, the Unit owner shall not use second-hand materials, quonset huts and/or any other materials that would create a nuisance on the Unit owner's property, or be so to the owners of other Units in the condominium project. Similarly, without unanimous consent of all unit owners, no unit owner may construct any structures that substantially depart from the type of architecture present on the other units (this shall include the colors of such structures); nothing herein stated shall be deemed to preclude construction of what has become known as "plantation style, "hawaiian style," or "ranch style" residences, as those terms are commonly used in architectural circles on Kauai. All finishes on the exteriors of structures, other than the initial farm sheds, shall be of natural colors, complimentary to earth tones.

8. Pets and Farm Animals/Noise in General. Notwithstanding that this is an agricultural condominium, the following animals shall be precluded from possession by owners or occupants of the Project: bulls, pit bull or pit bull mixed dogs, more than one pig, roosters, more than three dogs of any permitted variety, peafowl, and any animals (including those permitted above) that create such levels of noise or noxious odors that two or more unit owners make written objection to the association of unit owners. In the latter case, offending owner(s) shall have 30 days in which to remedy the problem or to dispose of the offending animals.

Additionally, with the exception of seasonal harvesting activities and preparation of ground for crops, no unit owner shall create such levels of noise or dust that the peaceable use of other units is materially affected. The written complaint of two or more unit owners shall be prima facie evidence of material adverse conditions.

9. Common Area Land. The Association shall determine and control the use of the Common Area lands, including but not limited to use for any farming, raising of animals, landscaping, maintenance and/or any other use which may be decided upon by the Association from time to time.

10. Noxious Activities. No unit owner or agent of a unit owner shall have the right or ability to spray noxious chemicals or pesticides within 100 feet of any unit boundary, and no aerial spraying of any kind shall be allowed. For the purposes of this paragraph, "noxious" shall be deemed to mean any chemical that presents a physical danger to humans, domestic pets and farm animals.

11. Common Element Expenses and Enforcement. The Association shall provide for such Common Area expenses necessary or desirable to maintain and keep the Project in acceptable condition. The Association shall have the power to enforce these Rules, including the assessment of the common expenses and the filing of a lien against any Unit owner failing to observe these Building Rules.

12. Repeal or Modification. These may be repealed or modified by Developer at any time prior to issuance of the Final Report by the State of Hawaii, Real Estate Commission. Thereafter they may be modified by an affirmative vote of the holders of 80% of the common interests in the Project.

13. Guest House. Unit C is a guest house only, as provided by Kauai County Ordinance. It may not be used as a residence, nor may a kitchen be installed. Only temporary residential use is allowed. See Kauai County Zoning Codes regarding limitations on use and construction.

EXHIBIT E

Common Elements of the Project

The common elements of the project are:

(a) Land in fee simple;

(b) Electric, telephone and drainage easements per Condominium File Plan; all future ducts, electrical equipment, wiring and other central and appurtenant installations for common services, if any, including power, light, sewage, irrigation and telephone;

(c) Any and all other elements and facilities in common use or necessary to the existence, upkeep and safety of the Project.

Limited Common Elements of Project

Certain parts of the common elements, herein referred to as the "limited common elements" are hereby designated and set aside for the exclusive use of one or more units, and such unit(s) shall have appurtenant thereto exclusive easements for the use of such limited common elements. The limited common elements so set aside and reserved as follows:

(a) That certain land area upon and around which Units A, B, and C are located, shown and designated on the Condominium Map and the table below, are deemed a limited common element appurtenant to and for the exclusive use of each respective unit.

Unit Number	Area of Limited Common Element
A	0.442 AC
B	4.236 AC
C	0.352 AC

All costs of every kind pertaining to the aforesaid limited common elements, including, but not limited to, costs of landscaping, maintenance, repair, replacement and improvement, shall be borne solely by the owner of the unit to which said limited common elements are appurtenant.

END OF EXHIBIT E

EXHIBIT F

Encumbrances Against Title

1. Real Property Taxes, a lien not yet due and payable. However, check with the Kauai County Tax Assessor.

2. Covenants, conditions and restrictions set forth in DECLARATION dated April 16, 1981, recorded in Liber 15491 at Page 651.

3. Covenants, conditions and restrictions set forth in DECLARATION dated August 7, 1984, recorded in Liber 18078 at Page 167.

4. Easement "D-1" for drainage purposes, etc., over a portion of the land described herein, in favor of the COUNTY OF KAUAI, a political subdivision of the State of Hawaii, as set forth in Grant of Easement dated June 28, 1985, recorded in Liber 18826 at Page 709, said "easement area" being more particularly described as follows:

Beginning at the south corner of this easement, the same being along Helena Place, the coordinates of said point of beginning referred to Government Survey Triangulation Station "NONOU" being 11,944.43 feet north and 451.79 feet east and running by azimuths measured clockwise from true South:

1.	137°	00'	20.00	feet along the remainder of Lot 78-C;
2.	227°	00'	10.00	feet along the remainder of Lot 78-C;
3.	317°	00'	20.00	feet along the remainder of Lot 78-C;
4.	47°	00'	10.00	feet along Helena Place to the point of beginning and containing an area of 200 square feet.

5. GRANT

TO : CITIZENS UTILITIES COMPANY and GTE HAWAIIAN TELEPHONE COMPANY INCORPORATED

DATED : February 6, 1985
RECORDED : Liber 18928 Page 555
GRANTING : a perpetual right and easement to build, construct, reconstruct, rebuild, repair, maintain and operate pole and wire lines and/or underground lines, etc., for the transmission and distribution of electricity, etc., over Easement E-1 and Easement E-2, said "easement areas" being more particularly described as follows:

EASEMENT E-1

All of that parcel of land situated at Kapaa, Kawaihau (Puna), Island and County of Kauai, State of Hawaii Hawaii being a portion of Grant 7139 to M. F. Bettencourt (Lot 78) of Kapaa Homesteads, First Series, as per survey of Calvin L. K. Ching, Registered Professional Land Surveyor, dated January 10, 1985, and being more particularly described as follows:

Beginning at a pipe at the south corner of this easement and on the northwest side of Helena Road, the coordinates of said point of beginning referred to Government Survey Triangulation Station "NONOU" being 12,089.09 feet north and 605.47 feet east and running by azimuths measured clockwise from true South:

1.	137°	00'	10.00	feet along the remainder of Lot 78-C;
2.	227°	00'	5.00	feet along the remainder of Lot 78-C;
3.	317°	00'	10.00	feet along the remainder of Lot 78-C to a pipe;
4.	47°	00'	5.00	feet along Helena Road to the point of beginning and containing an area of 50 square feet.

EASEMENT E-2

All of the parcel of land situated at Kapaa, Kawaihau (Puna), Island and County of Kauai, State of Hawaii being a portion of Grant 7139 to M. F. Bettencourt (Lot 78) of Kapaa Homesteads, First Series, as per survey of Calvin L. K. Ching, Registered Professional Land Surveyor, dated January 10, 1985, and being more particularly described as follows:

Beginning at a pipe at the southwest corner of this easement and on the north side of Helena Road, the coordinates of said point of beginning referred to Government Survey Triangulation Station "NONOU" being 12,208.32 feet north and 796.58 feet east and running by azimuths measured clockwise from true South:

1.	161°	17'	10.00	feet along the remainder of Lot 78-C;
2.	251°	17'	5.00	feet along the remainder of Lot 78-C;
3.	341°	17'	10.00	feet along the remainder of Lot 78-C to a pipe;

4. Thence along Helena Road on a curve to the left having a radius of 422.00 feet, the chord azimuth and distance being: 71° 17' 5.00 feet to the point of beginning and containing and area of 50 square feet.

6. AGREEMENT

DATED : January 26, 1987
RECORDED : Liber 21601 Page 33
BY : BRIAN L. RALL
WITH : COUNTY OF KAUAI PLANNING DEPARTMENT
RE : Farm Dwelling

7. MORTGAGE

MORTGAGOR : BRIAN LOTAR RALL, husband of Kathleen Mary Rall

MORTGAGEE : FIRST NATIONWIDE BANK, a federal savings bank

DATED : January 13, 1989
RECORDED : Liber 22812 Page 444
AMOUNT : $135,000.00

END OF EXHIBIT F

EXHIBIT G

ESTIMATE OF INITIAL MAINTENANCE FEES
AND
ESTIMATE OF MAINTENANCE FEE DISBURSEMENTS

Estimate of Initial Maintenance Fees:

Apartment	Monthly Fee x 12 months =	Yearly Total
Unit A	$ 27.80	$ 333.60
Unit B	$ 90.35	$1,084.20
Unit C	$ 20.85	$ 250.20

The Real Estate Commission has not reviewed the estimates of maintenance fee assessments and disbursements for their accuracy or sufficiency.

Estimate of Maintenance Fee Disbursements:

	Monthly x 12 months	= Yearly Total
Utilities and Services		
Air Conditioning		
Electricity		
[ ] common elements only		
[ ] common elements and apartments		
Gas		
Refuse Collection		
Telephone		
Water and Sewer	27.50	330.00
Maintenance, Repairs and Supplies		
Building		
Grounds	10.00	120.00
Management		
Management Fee	50.00	600.00
Payroll and Payroll Taxes		
Office Expenses		
Insurance	29.12	350.00
Reserves		
Taxes and Government Assessments	22.33	268.00
Audit Fees		
Other		
TOTAL	138.95	1668.00

I/We, BRIAN RALL, as managing agents for the condominium project, hereby certify that the above estimates of initial maintenance fee assessments and maintenance fee disbursements were prepared in accordance with generally accepted accounting principles.

Date: 6-12-89

EXHIBIT H
SUMMARY OF SALES CONTRACT

The RALL ESTATES Purchase Agreement, (the "contract") contains, among other provisions, the following (which may be modified or otherwise limited by provisions not summarized):

1. The method of payment of the purchase price to the escrow agent, subject to other terms.

2. The purchase price does not include the closing costs, prorations and additional costs provided in other sections of the contract.

3. If at the time of execution of the contract, a final public report has not been issued, the contract is merely a reservation agreement and it may be cancelled at any time by either the Buyer or Seller.

4. The terms and conditions of the sale which include, among other provisions, the following:

(a) Buyer has received the Declaration of Condominium Property Regime, Bylaws of the Association of Apartment Owners, form of Apartment Deed, and Escrow Agreement and acknowledges that he has had adequate opportunity to read those documents and to examine the project plans and accepts them with such changes and modifications as the project architect may deem necessary.

(b) Buyer agrees that all payments made will be placed on deposit with escrow pursuant to the terms of the Escrow Agreement.

(c) Risk of loss to the apartment and percentage interest in the common elements will be borne by Seller until the date of closing as defined in the contract. Buyer will not be entitled to possession of the apartment until the date of closing.

(d) Seller has reserved the right to make certain modifications to the Declaration, Bylaws, Agricultural Apartment Deed and other documents as may be required by law, a title insurance company, any institution, mortgagee or governmental agency.

(e) Until the Apartment Deed conveying title is delivered to Buyer, the Seller may exercise all of the powers of the Association and of the Buyer as a member thereof.

(f) After issuance of the Final Public Report and Buyer's waiver of its right to cancel under Hawaii Revised Statutes

only if there is a material change in the project which directly, substantially and adversely affects the use or value of Buyer's apartment or appurtenant limited common elements or those amenities of the project available for the Buyer's use subject to waiver by the Buyer pursuant to the terms set forth in the contract and Hawaii Revised Statutes Section 514A-63.

(g) Time is of the essence of the obligations of Buyer under the contract.

(h) Neither Seller nor any of its representatives has made any representations as to the rental income to be derived from the unit.

(i) Developer makes only those warranties regarding construction and appliances which are set forth in the contract.

(j) The contract shall not be construed as a present transfer of any interest in the property but it is an agreement to transfer in the future.

* * * * * * * * * *

THE ABOVE SUMMARY IS NOT INTENDED TO BE A THOROUGH AND EXHAUSTIVE EXPLANATION OF ALL TERMS AND PROVISIONS CONTAINED IN THE CONTRACT. WHILE A BUYER CAN USE THIS SUMMARY AS A GENERAL SUMMARY OF THE BUYER'S RIGHTS AND OBLIGATIONS, THE BUYER MUST REFER TO THE BUYER'S CONTRACT TO DETERMINE THE BUYER'S ACTUAL RIGHTS AND OBLIGATIONS. IF ANY CONFLICT OR DIFFERENCE EXISTS BETWEEN THIS SUMMARY AND THE CONTRACT, THE CONTRACT WILL CONTROL NOT THIS SUMMARY.

END OF EXHIBIT H

EXHIBIT I
SUMMARY OF ESCROW AGREEMENT

The Escrow Agreement ("Agreement") between Title Guaranty Escrow Services, Inc. (the "Escrow") and Brian L. Rall, (the "Seller") contains, among other provisions the following (which may be modified or otherwise limited by provisions not summarized):

1. Whenever Seller enters into a sales contract for the sale of an apartment, Seller will require that payments due under the sales contract be made to Escrow and will deliver an executed copy of the sales contract to Escrow.

2. Escrow will receive payments under the sales contracts and sums received from any other source with respect to the project. Funds held under the Agreement will initially be deposited in an account for the project. Interest on all funds will be paid to Seller.

3. Escrow will release from the Trust Fund and disburse Buyer's funds at closing. No disbursements will be made from Buyer's fund until: (a) the Real Estate Commission has issued a Final Public Report on the project and forty-eight (48) hours have elapsed since Buyer's receipt of a copy of the Final Public Report; (b) Buyer has waived its right to cancel the sales contract; and (c) Seller has notified Escrow that all other requirements of Sections 514A-39 and 514A-63, Hawaii Revised Statutes, have been met. Where sales contracts are entered into Escrow will disburse funds upon presentation by Seller of Buyer's signed receipt for the Final Public Report and with notification by Seller that all of the requirements of Sections 514A-39 and 514A-63, Hawaii Revised Statutes, have been met. Escrow will call for payments by the Buyer upon receipt of notice from Seller that any payments are due under any sales contract.

4. Escrow will return deposited sums to the Buyer without interest if Seller gives Escrow written notice to return the funds to Buyer, or with respect to a Buyer whose funds were obtained before the issuance of a Final Public Report, Escrow receives from the Buyer a written request to cancel the sales contract or after issuance of the Final Public Report and Buyer's waiver of his right to cancel the sales contract in accordance with Section 514A-62, Hawaii Revised Statutes, there shall be any material change in the project which directly, substantially and adversely affects the use or value of the Buyer's apartment or appurtenant common elements or those amenities of the project available for Buyer's use, of a nature entitling the Buyer to cancel his sales contract pursuant to Section 514A-63, Hawaii Revised Statutes. These funds shall be returned to Buyer less Escrow's cancellation fee, if any, any mortgagee's cancellation fee and all other costs incurred in connection with

the Escrow, but in the aggregate shall not be less than $25.00.

5. Escrow will arrange for and supervise the signing of all documents which are to be signed subsequent to an contemplated by the sales contract.

6. As Escrow's compensation for its performance under this Agreement, Escrow will receive $300.00 for each apartment for which an apartment deed of the project is handled by Escrow and recorded in the Bureau of Conveyances of the State of Hawaii. Escrow will record all applicable documents. Title insurance will also cost an additional $300.00.

* * * * * * * * * *

THE ABOVE SUMMARY IS NOT INTENDED TO BE A THOROUGH AND EXHAUSTIVE EXPLANATION OF ALL TERMS AND PROVISIONS CONTAINED IN THE AGREEMENT. WHILE ONE CAN USE THIS SUMMARY AS A GENERAL SUMMARY OF THE AGREEMENT, HE MUST REFER TO THE ACTUAL AGREEMENT TO DETERMINE THE RIGHTS AND OBLIGATIONS OF THE PARTIES. IF ANY CONFLICT OR DIFFERENCE EXISTS BETWEEN THIS SUMMARY AND THE AGREEMENT, THE AGREEMENT WILL CONTROL AND NOT THIS SUMMARY.

END OF EXHIBIT I

EXHIBIT J

JOANN A. YUKIMURA
MAYOR

TOM H. SHIGEMOTO
PLANNING DIRECTOR

ROLAND D. SAGUM, III
DEPUTY PLANNING DIRECTOR

TELEPHONE (808) 245-3919

COUNTY OF KAUAI
PLANNING DEPARTMENT
4280 RICE STREET
LIHUE, KAUAI, HAWAII 96766

January 23, 1990

COPY

Mr. Calvin Kimura, Executive Secretary
Real Estate Commission
Professional and Vocational Licensing Division
Department of Commerce and Consumer Affairs
P. O. Box 3469
Honolulu, Hawaii 96801

Subject: Comments on Rall Estates Condominium Report
Registration No. 2167 at Kilauea, Kauai, Hawaii
Tax Map Key: 4-6-07:75

After reviewing the subject document, we have the following comments to offer:

The amount of limited common elements does not correspond to the allowable unit density permitted by the CZO. The subject property is zoned Agriculture District (A) and qualifies for two (2) units.

When applying for Zoning Permits with the Planning Department, the owners must be made aware that 75% of the owners, or their assignee, are required to sign the permit form(s). Should an assignee be designated, such assignee shall present proof of authorization from the 75% of the owners at the time a permit is applied for. This is a requirement because the Planning Department does not recognize the Condominium Report to be a legal subdivision of land.

The uses on the limited common elements shall be limited to those listed as permissible within the "A" Agricultural District in the State Land Use Commission Rules and Regulations. Farm dwellings on the lot shall mean a single-family dwelling located on and used in connection with a farm or where agricultural activity provides income to the family occupying the dwelling.

The declaration of protective covenants states that certain types of animals are restricted. While this is a private matter, it appears to detract from the stated purpose of agricultural lands.

There should be a disclosure provision written into this and all ensuing condominium reports stating that approval of the report should not be misconstrued to mean that all County Codes and Ordinances have been complied with. Subsequent development and use shall comply with all applicable County Codes and Ordinances. It should also be made clear that the Horizontal Property Regime (HPR) does not necessarily mean that all County requirements pertaining to subdivision of lands have been met. Therefore, such facilities/improvements that are normally associated with County-approved subdivisions such as fire protection devices, County street lighting, electricity, upgraded water facilities, improved access for owner and emerging traffic, drainage facilities, etc., may not necessarily be provided for. Further, such services as County street maintenance and trash collection will not be available for interior road/roadways.

Because there are more than one farm dwelling proposed/permitted, the landowners pursuant to the County Farm Dwelling Agreement, should be made aware that any dwelling(s) constructed after the first one will require an inspection of the property by the Planning Department to verify whether agricultural activities are being conducted on the property. If not, such permits to construct additional farm dwellings could be denied.

Should you have any questions, please feel free to contact Bryan Mamaclay of my staff at 245-3919.

TOM H. SHIGEMOTO
Planning Director

END OF EXHIBIT J