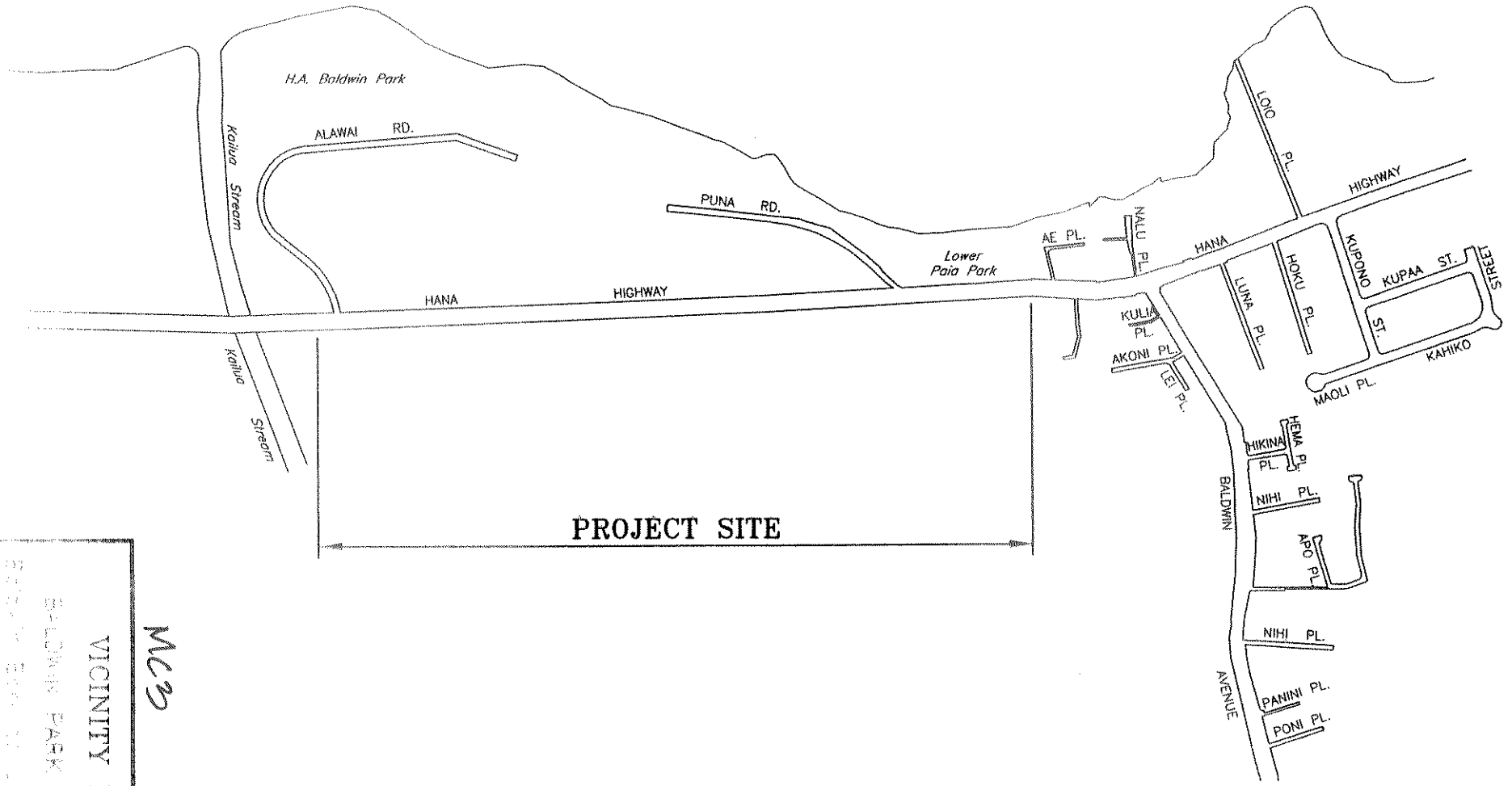

MC3

VICINITY MAP

BALDWIN PARK BIKEWAY

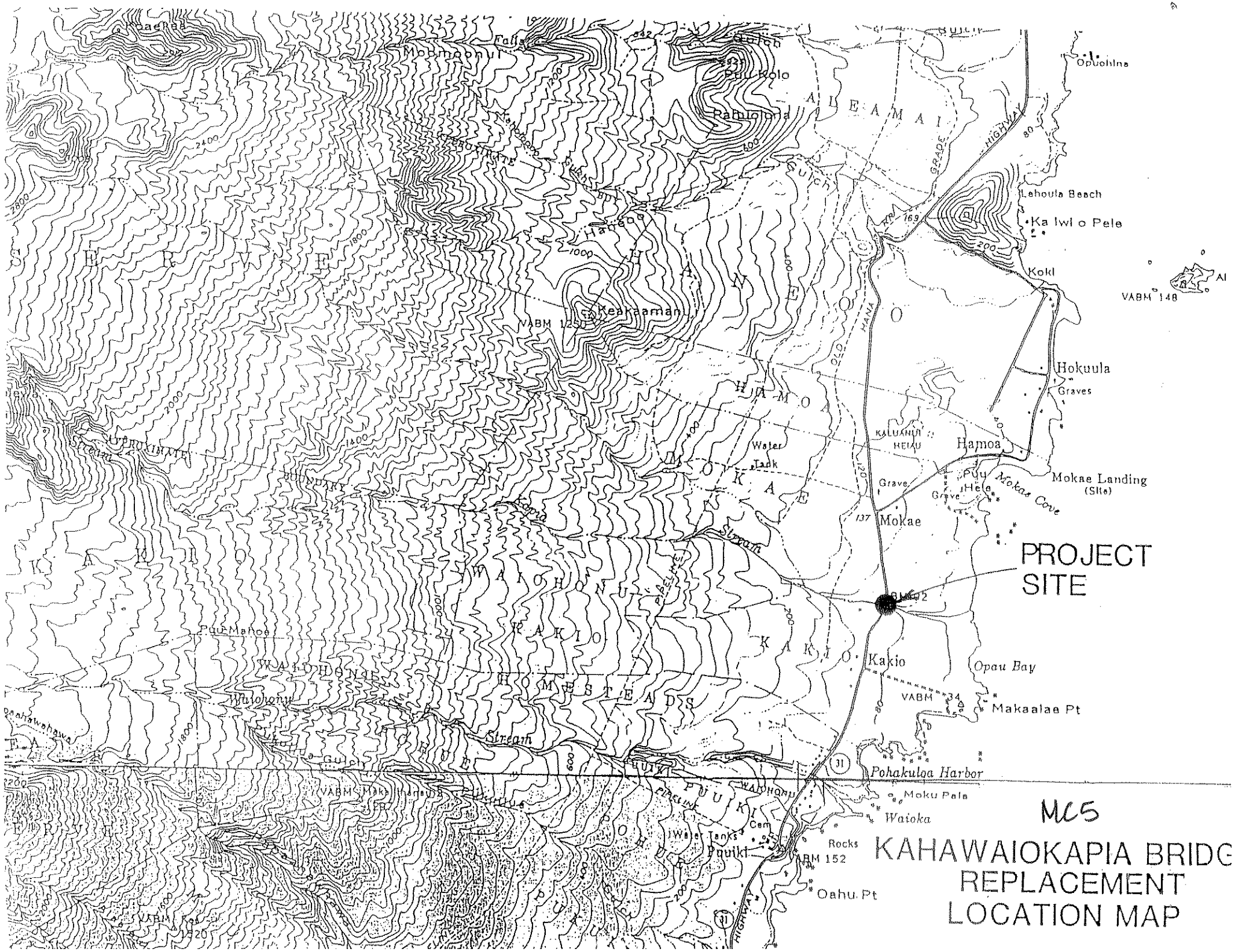

MC5

KAHAWAIOKAPIA BRIDGE
REPLACEMENT
LOCATION MAP

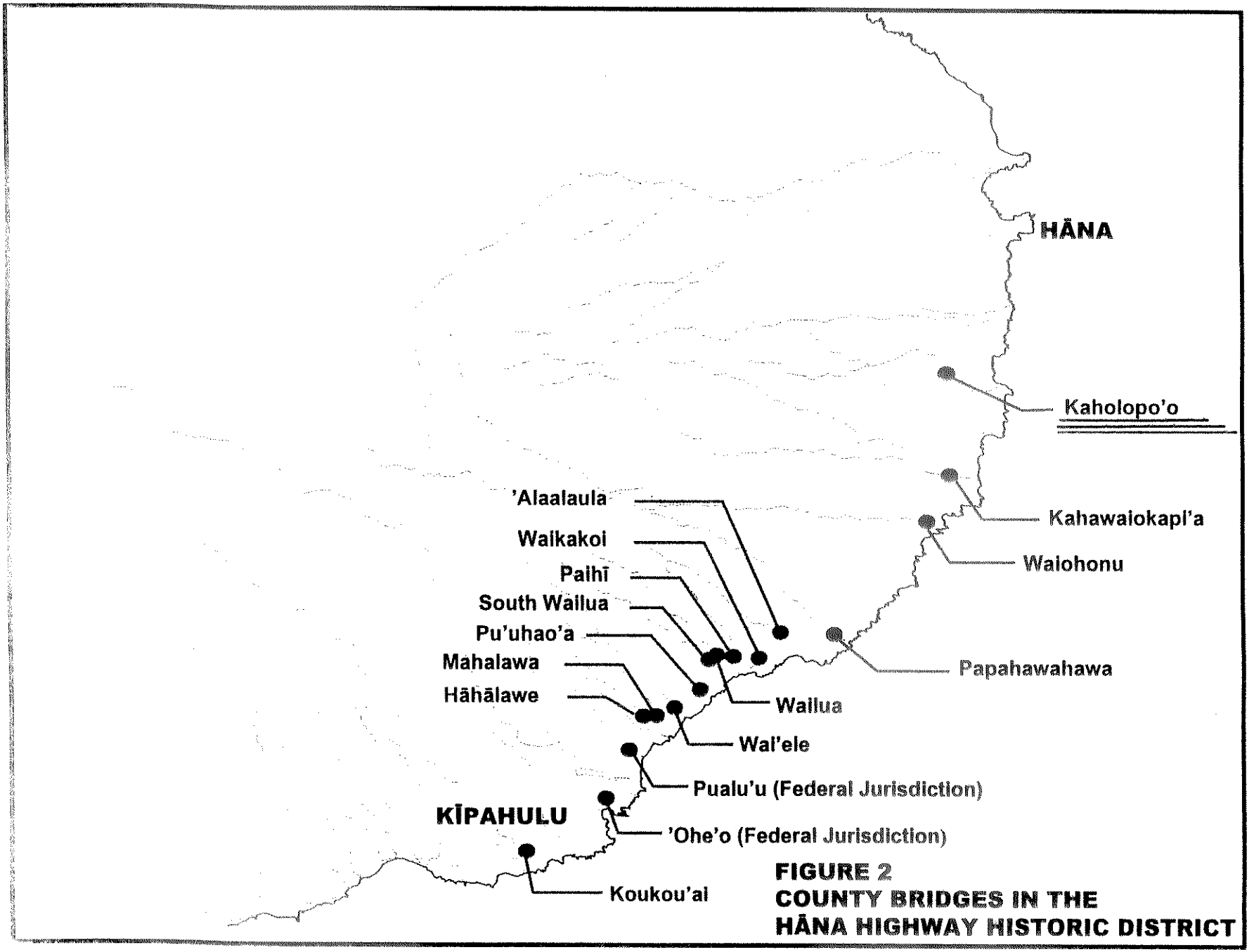

FIGURE 2
COUNTY BRIDGES IN THE
HĀNA HIGHWAY HISTORIC DISTRICT

Kaholopoo Bridge Replacement
MCC

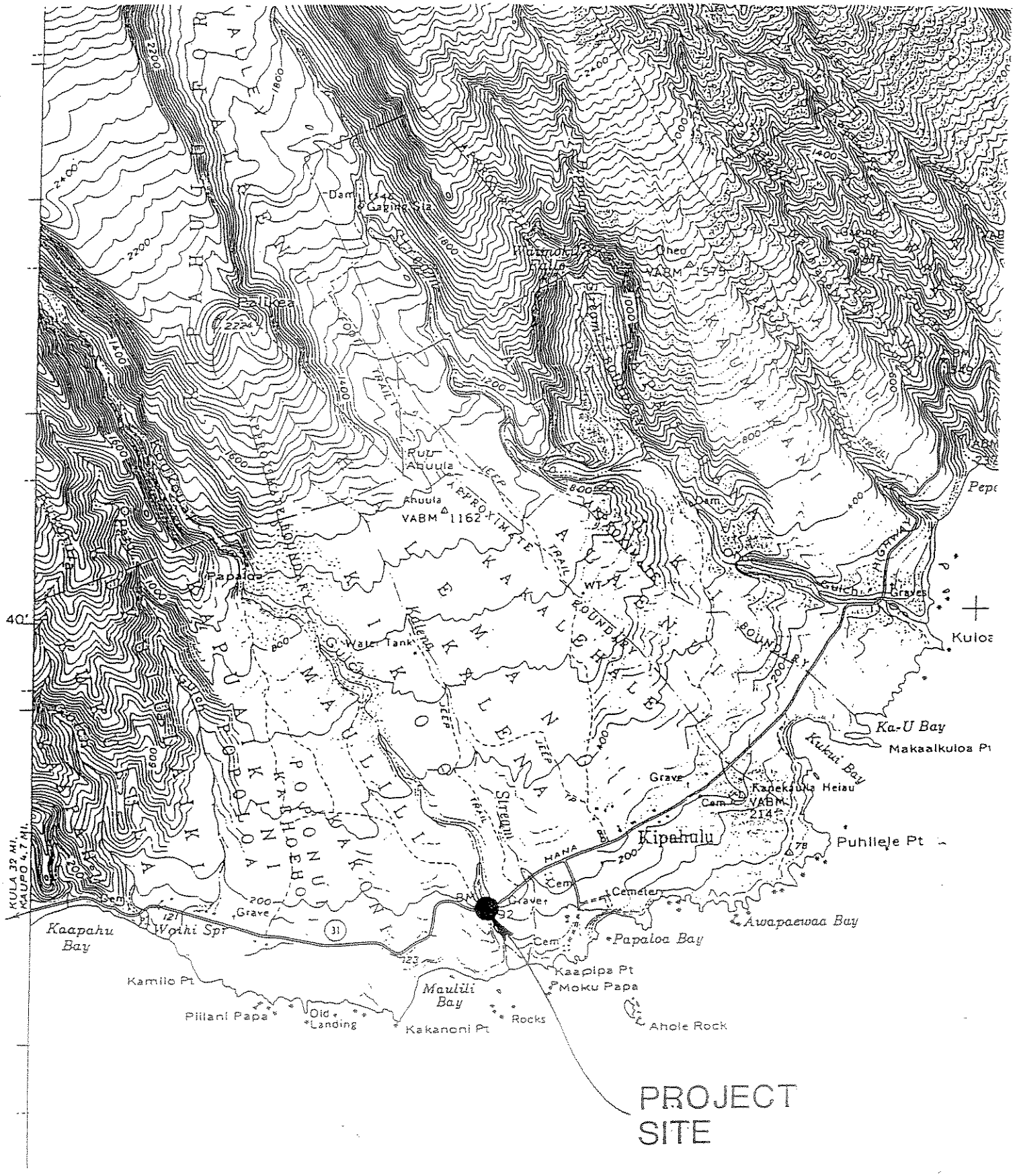

KOUKOUAI BRIDGE
REPLACEMENT
LOCATION MAP

MC7

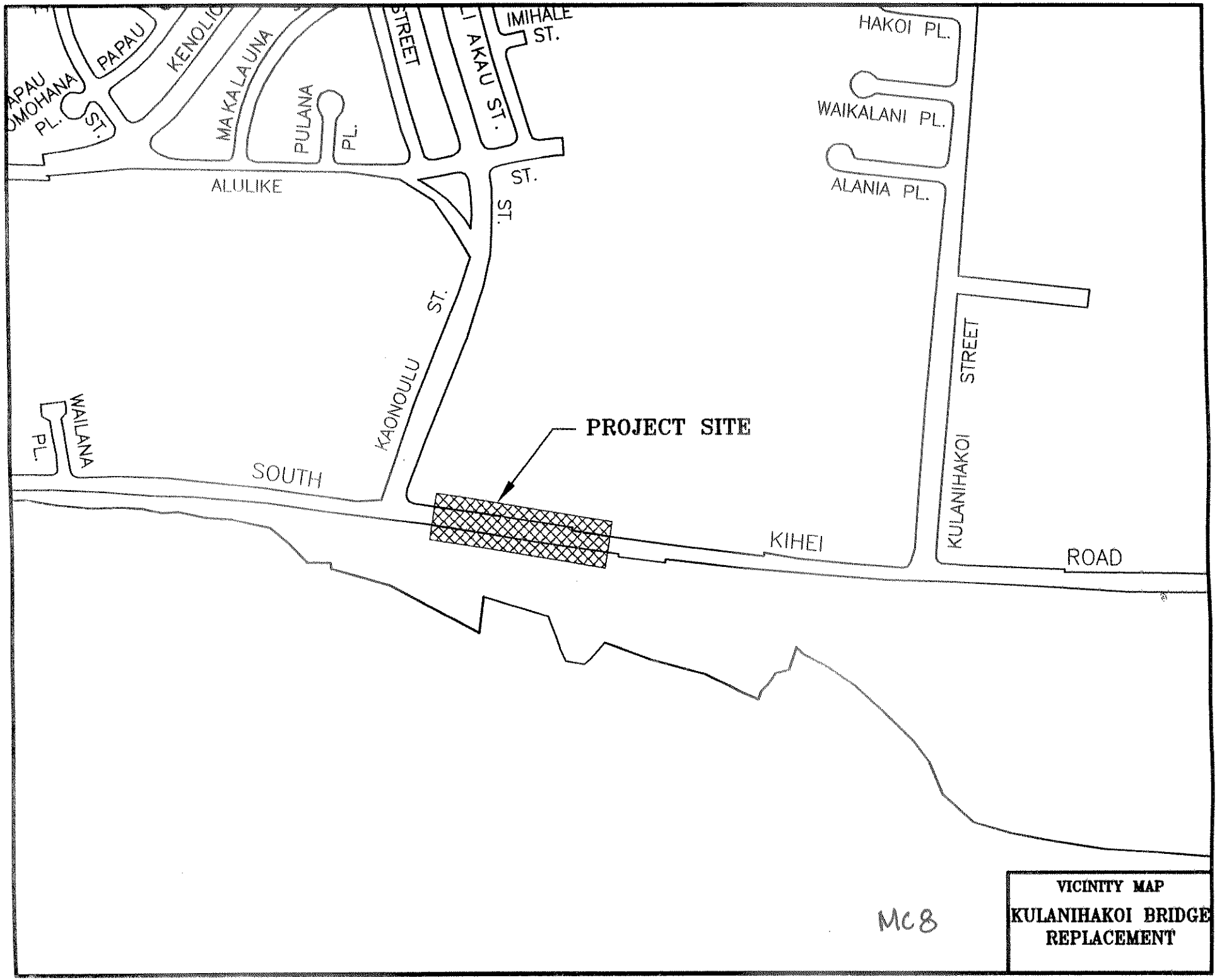

VICINITY MAP

KULANIHAKOI BRIDGE REPLACEMENT

MC11

Lono Avenue Traffic Signal Improvements at Papa Avenue

PROJECT LOCATION

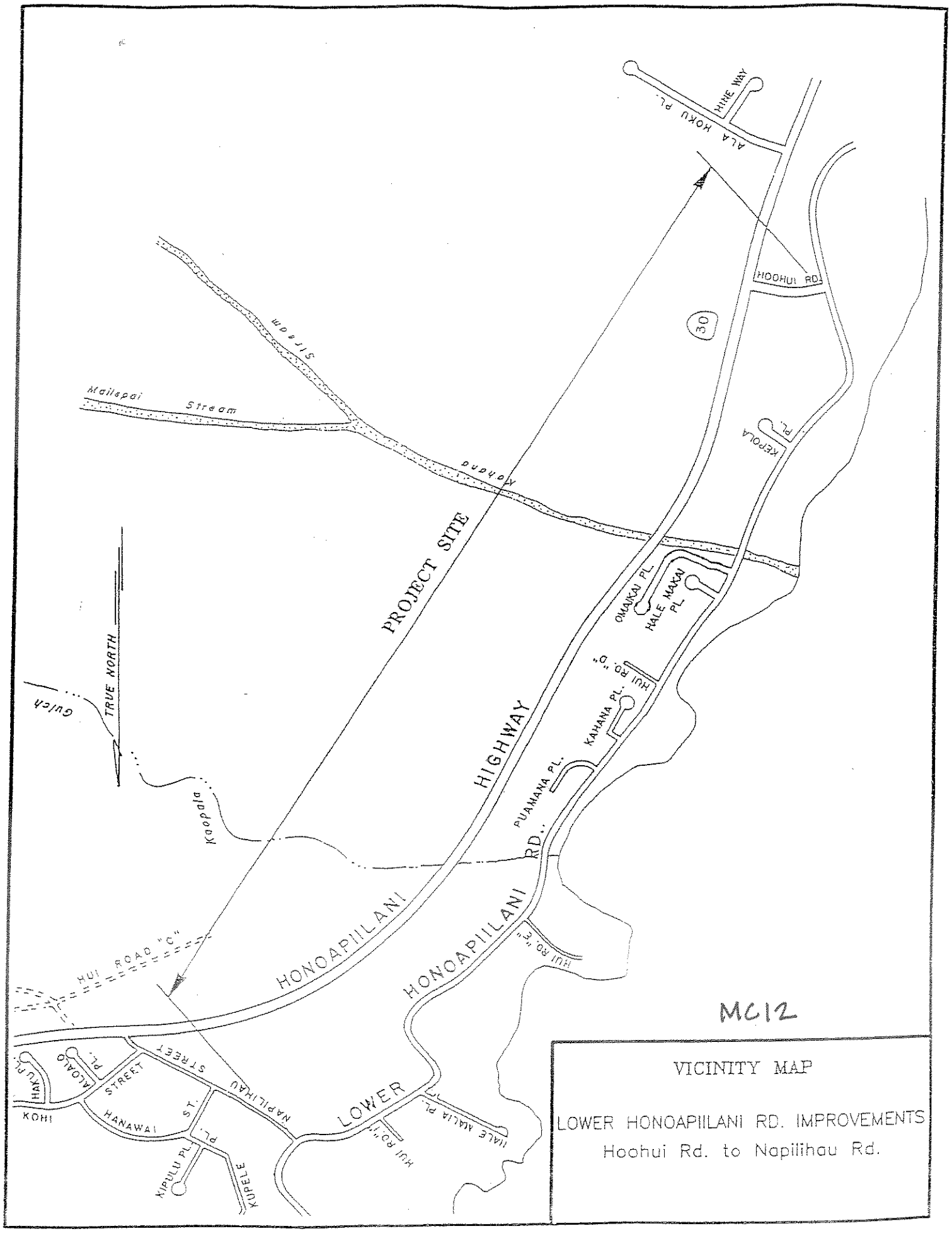

VICINITY MAP

LOWER HONOAPIILANI RD. IMPROVEMENTS
Hoohui Rd. to Napilihau Rd.

LOWER MAIN STREET IMPROVEMENTS
FROM HALA STREET TO MILL STREET

MC13

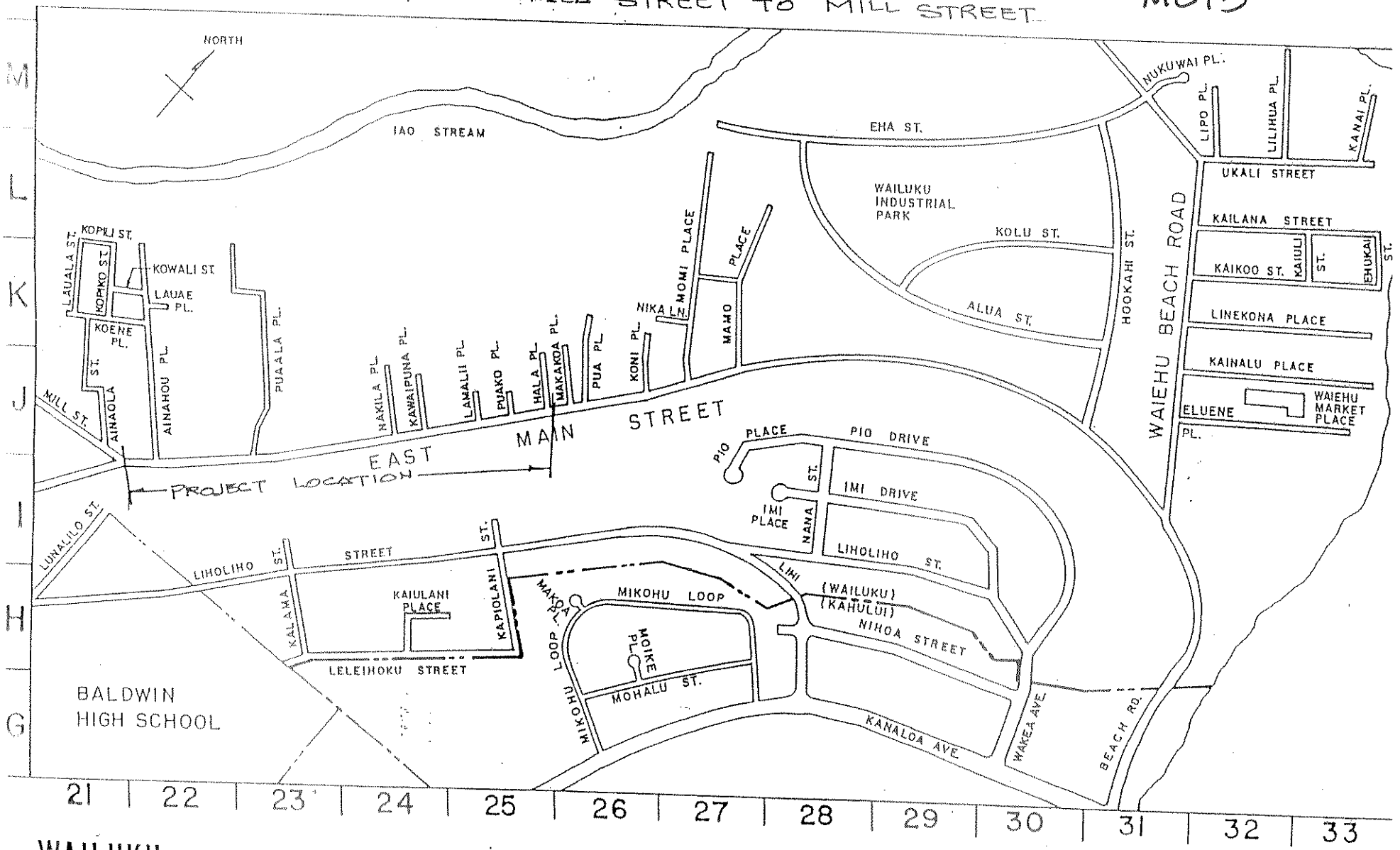

WAILUKU

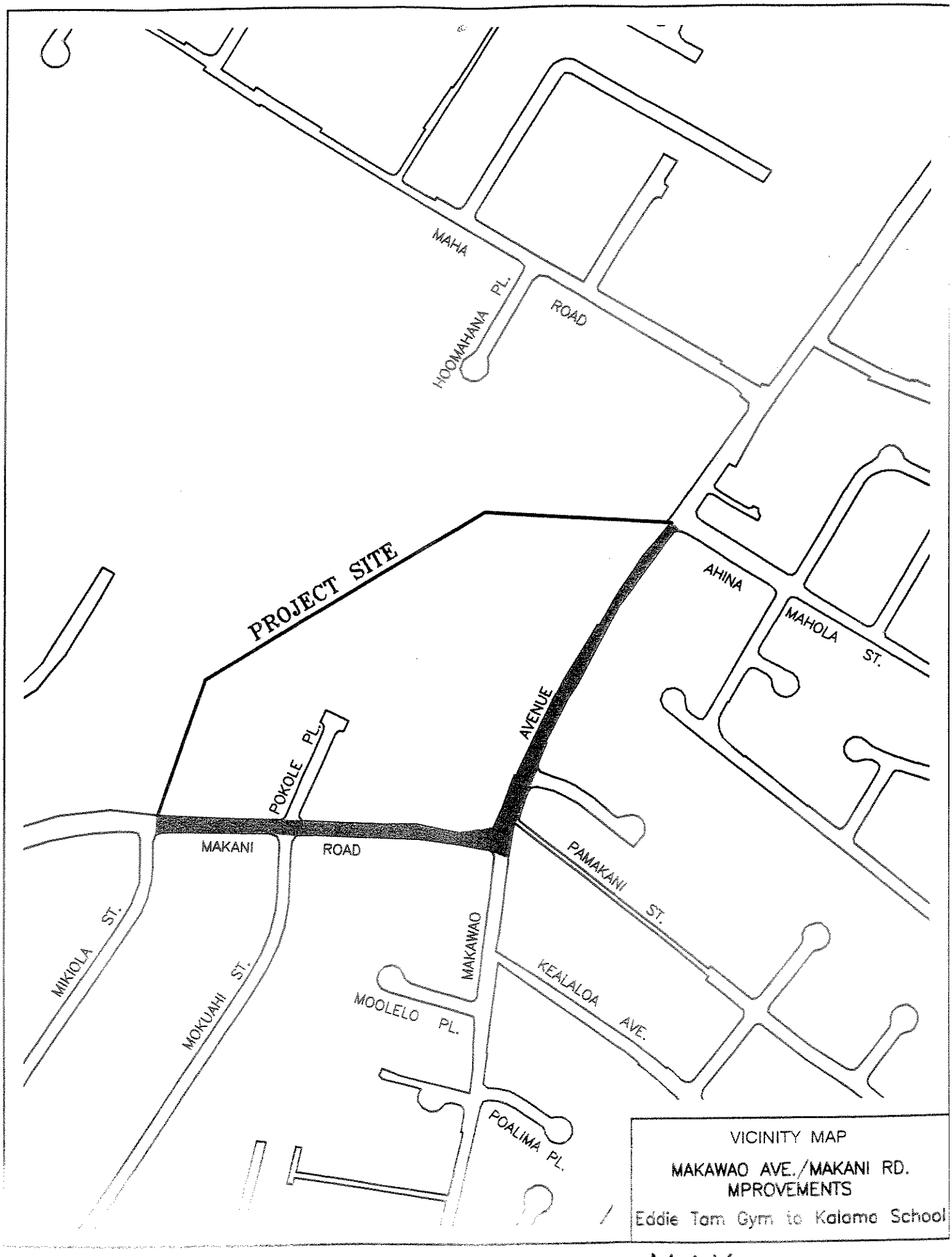
MAHA
ROAD
HOOMAHANA PL.
PROJECT SITE
AHINA
MAHOLA ST.
AVENUE
POKOLE PL.
MAKANI
ROAD
PAMAKANI ST.
MIKIOLA ST.
MOKUAHI ST.
MAKAWAO
KEALALOA AVE.
MOOLELO PL.
POALIMA PL.
VICINITY MAP
MAKAWAO AVE./MAKANI RD.
MPROVEMENTS
Eddie Tam Gym to Kalama School

MC16

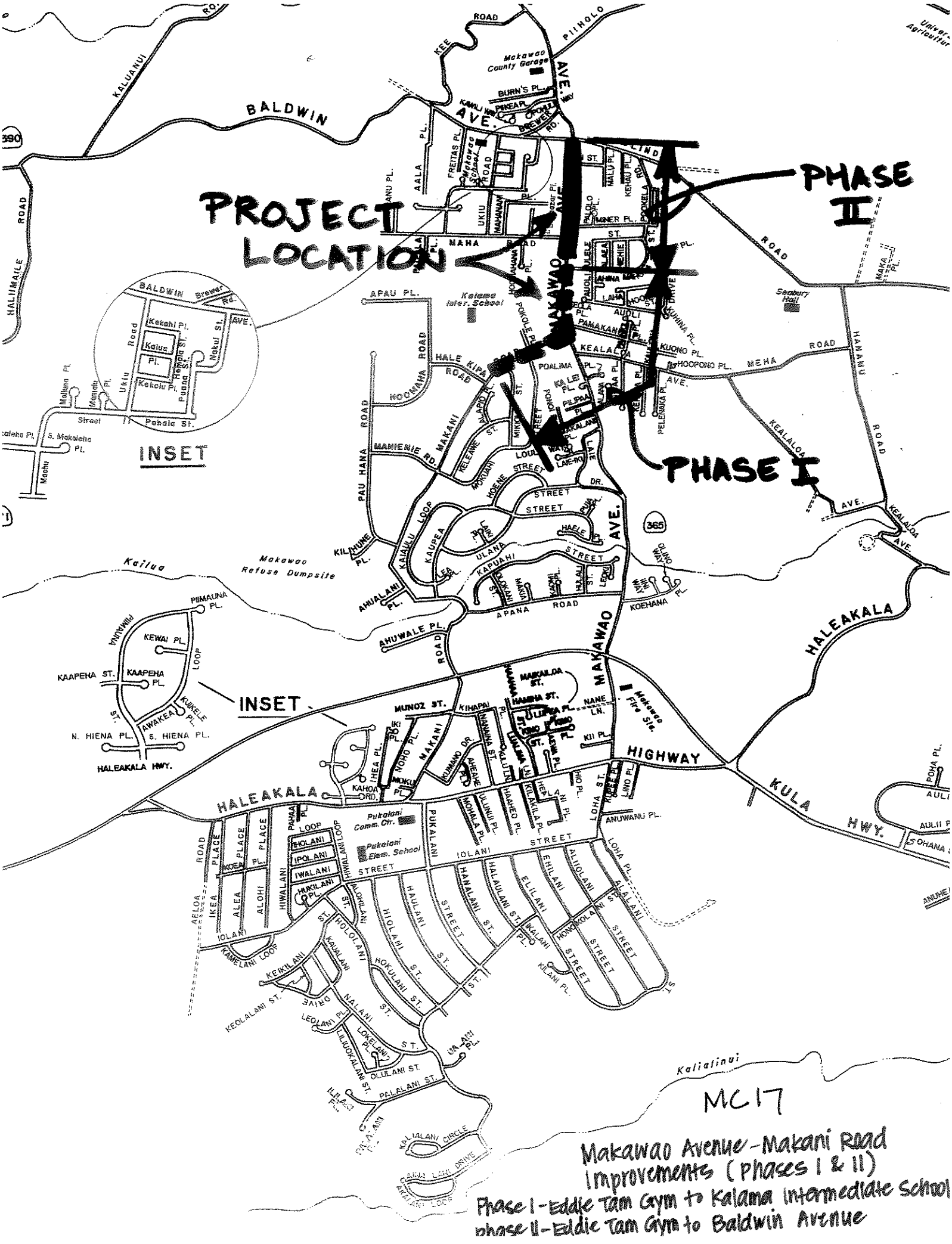
PROJECT LOCATION
PHASE II
PHASE I
INSET
INSET
MAKAWAO AVE.
MAKANI ROAD
BALDWIN AVE.
HALEAKALA HIGHWAY
KULA HWY.
HALEAKALA
Makawao County Garage
Makawao School
Kalama Inter. School
Seabury Hall
Makawao Refuse Dumpsite
Makawao Fire Sta.
Pukalani Comm. Ctr.
Pukalani Elem. School
Kailua
Kalialinui
MC17
Makawao Avenue-Makani Road
Improvements (Phases I & II)
Phase I-Eddie Tam Gym to Kalama Intermediate School
Phase II-Eddie Tam Gym to Baldwin Avenue

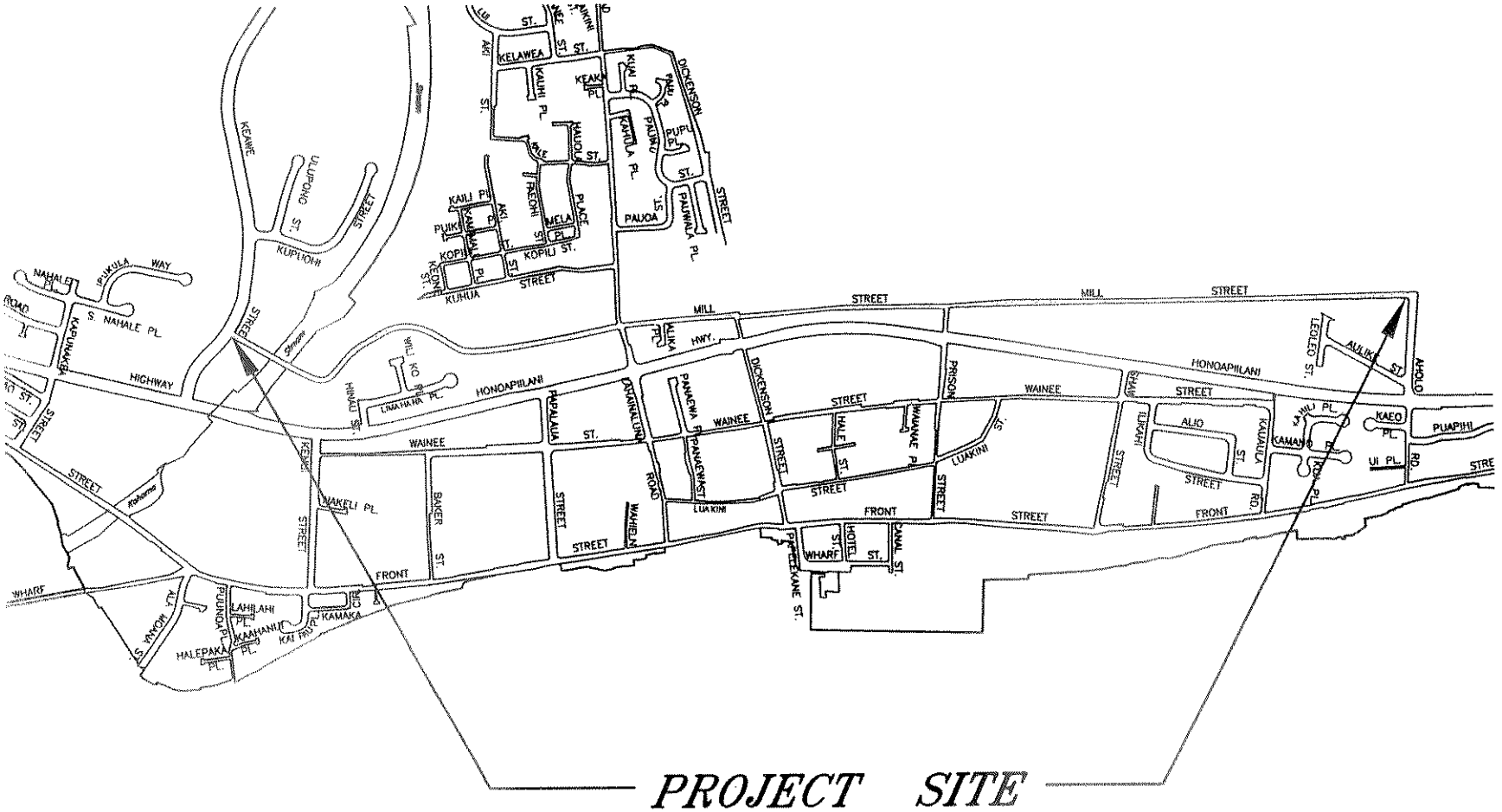

MC18

VICINITY MAP

MILL STREET
KEAWE STREET TO AHOLO ROAD

Mill Street Traffic Signal at Imi Kala Street
MC19

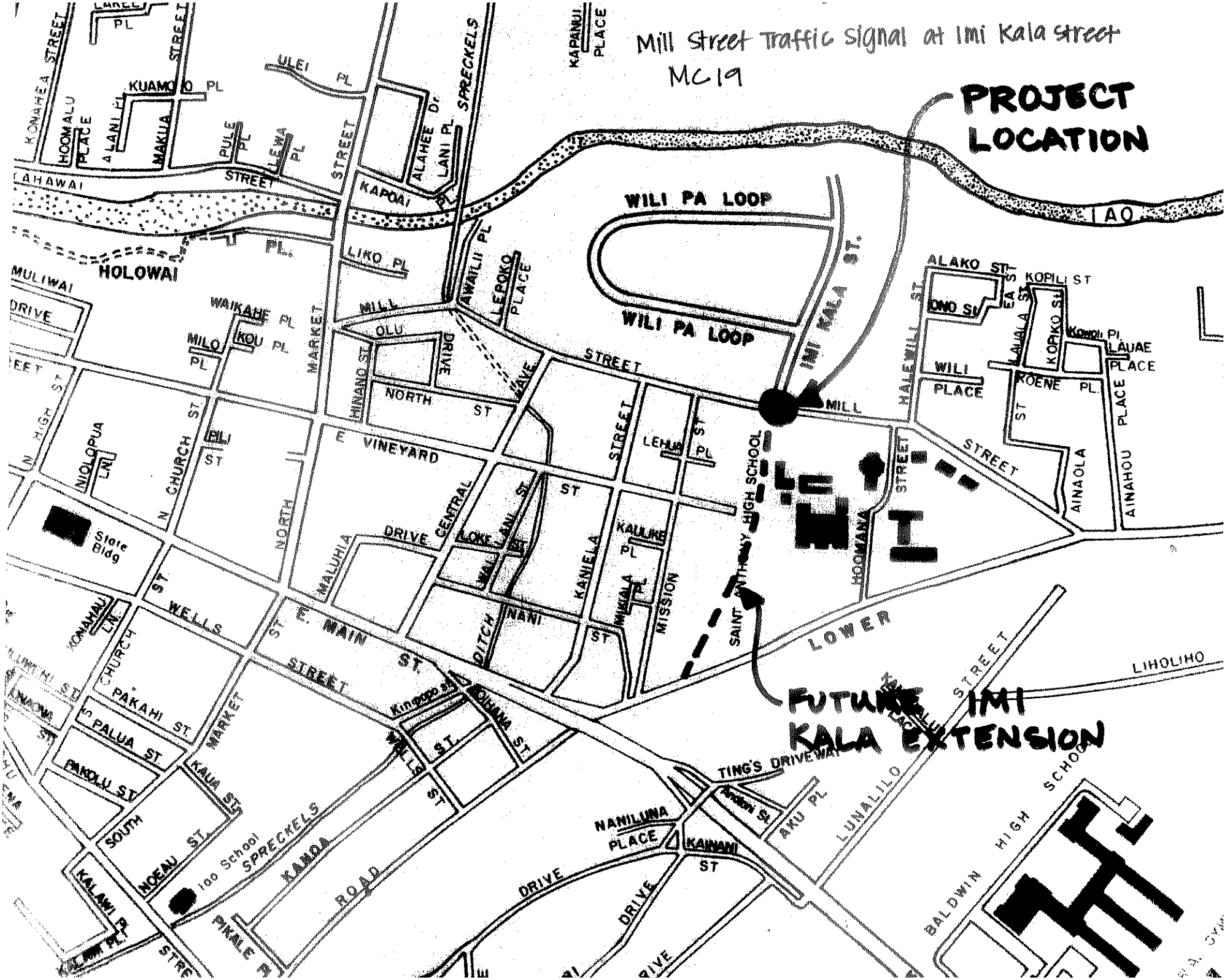

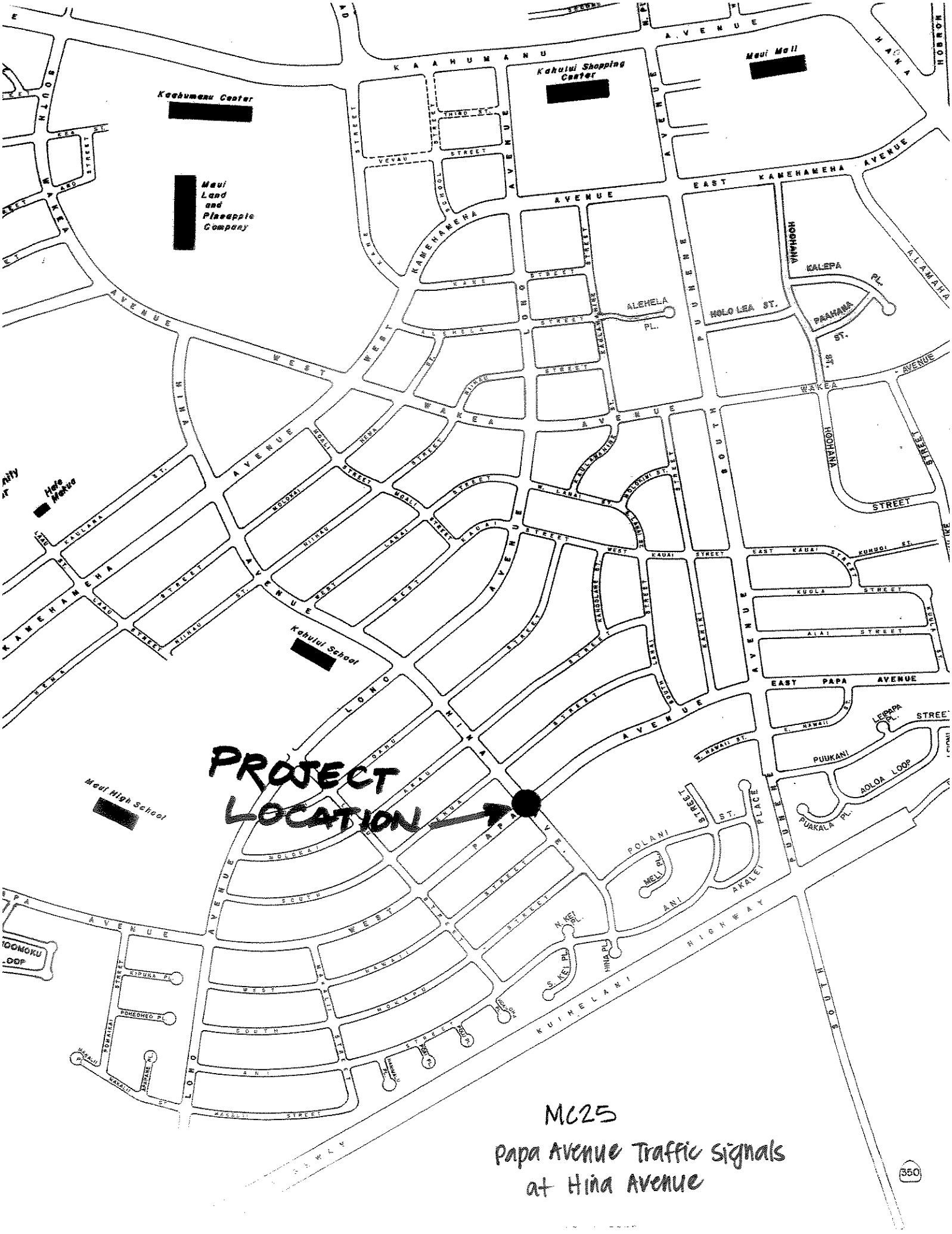

MC25

Papa Avenue Traffic Signals at Hina Avenue

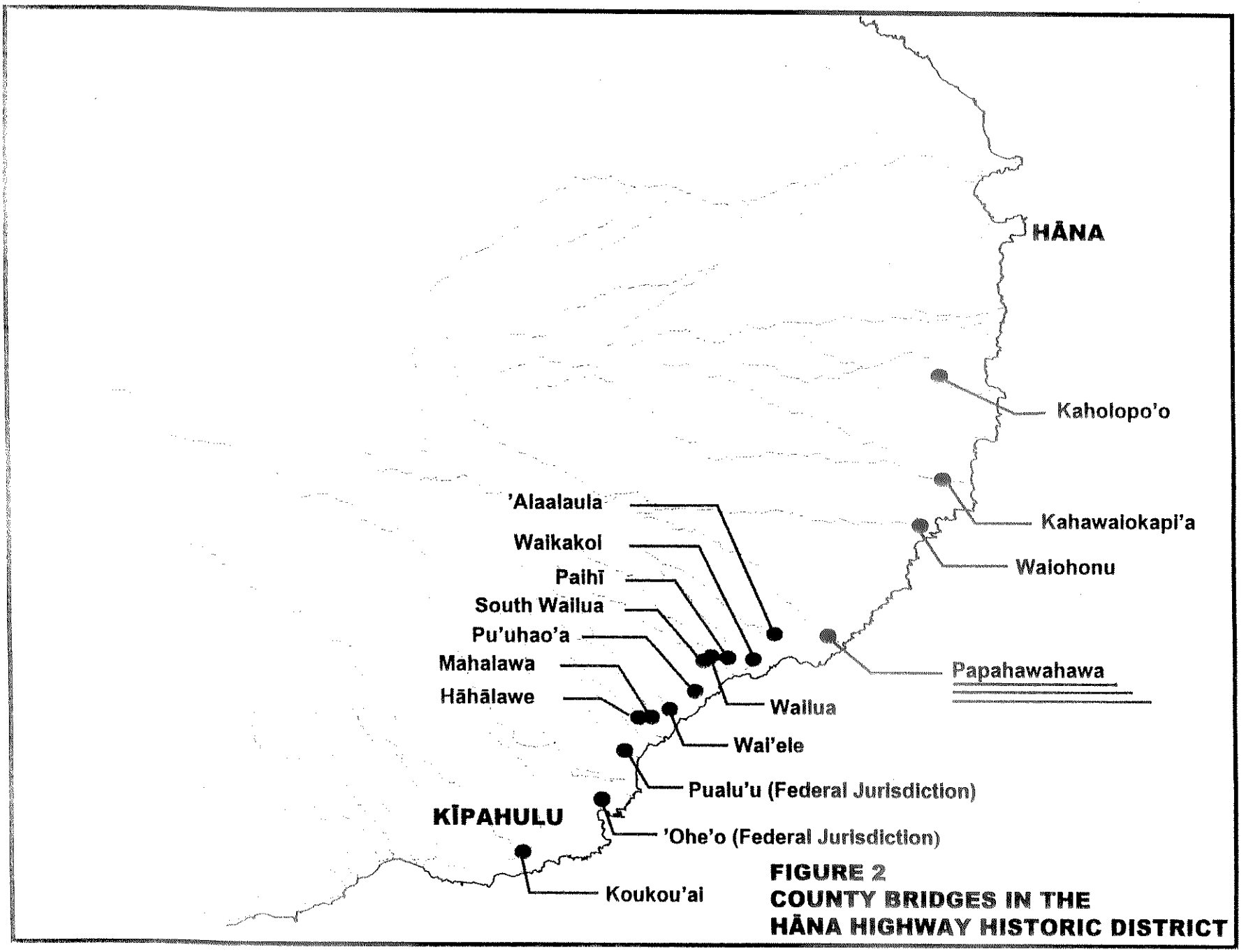

FIGURE 2
COUNTY BRIDGES IN THE
HĀNA HIGHWAY HISTORIC DISTRICT

Papahawahawa Bridge Replacement
MC2c

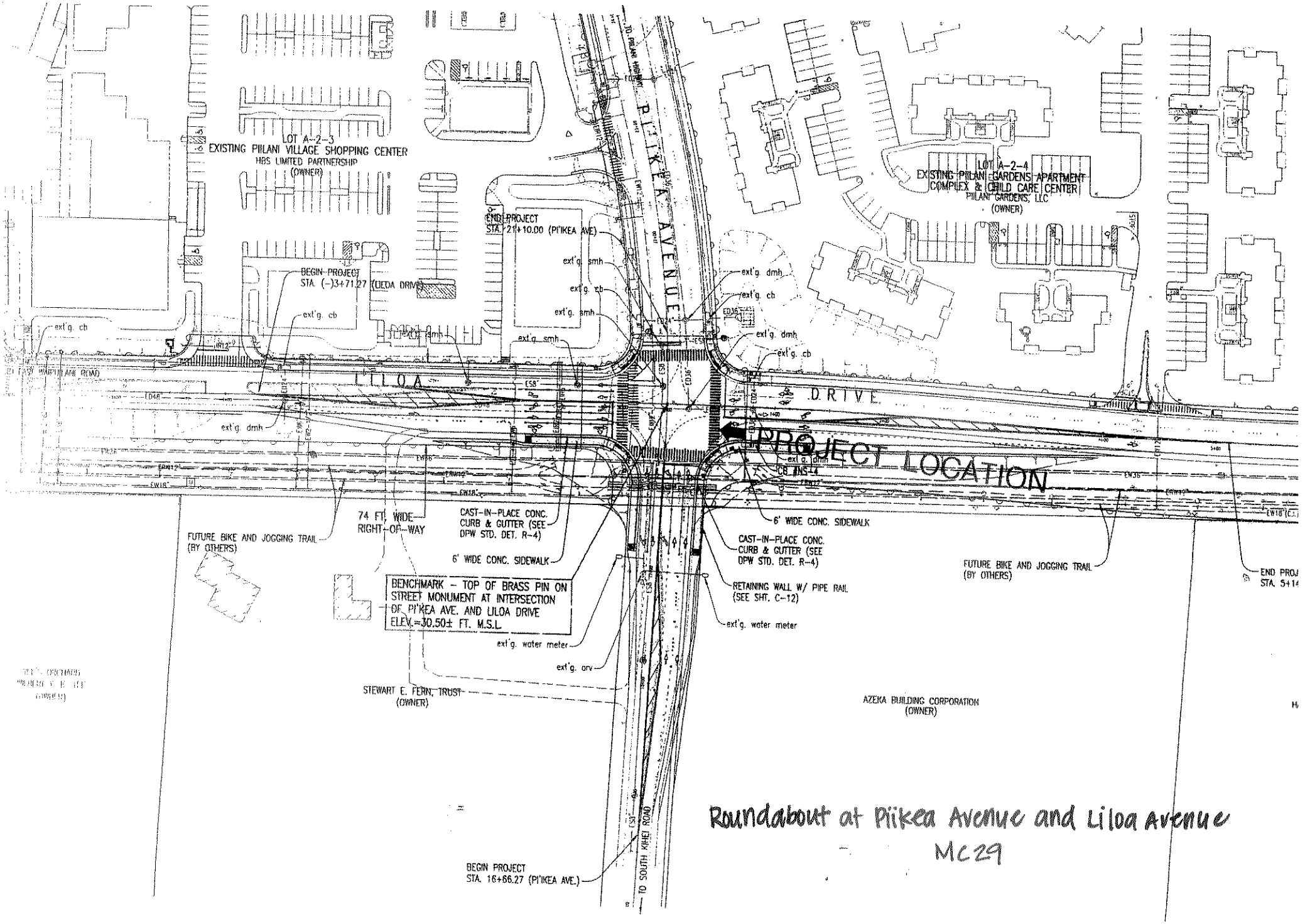

Roundabout at Piikea Avenue and Liloa Avenue

MC29

MC 36

South Kihei Road Traffic Signal Upgrade and Intersection Improvements, Longs Drugs to Lipoa Street

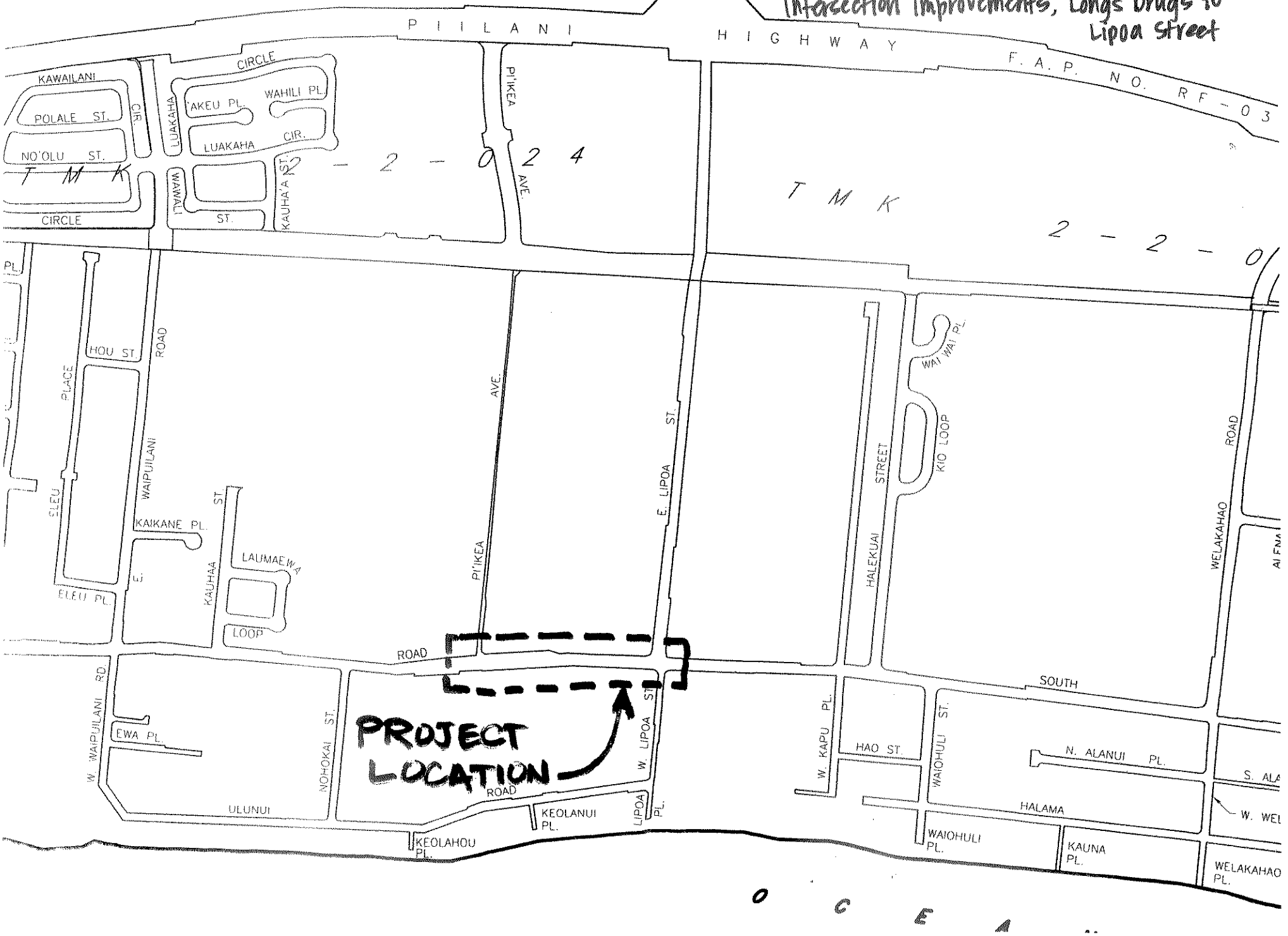

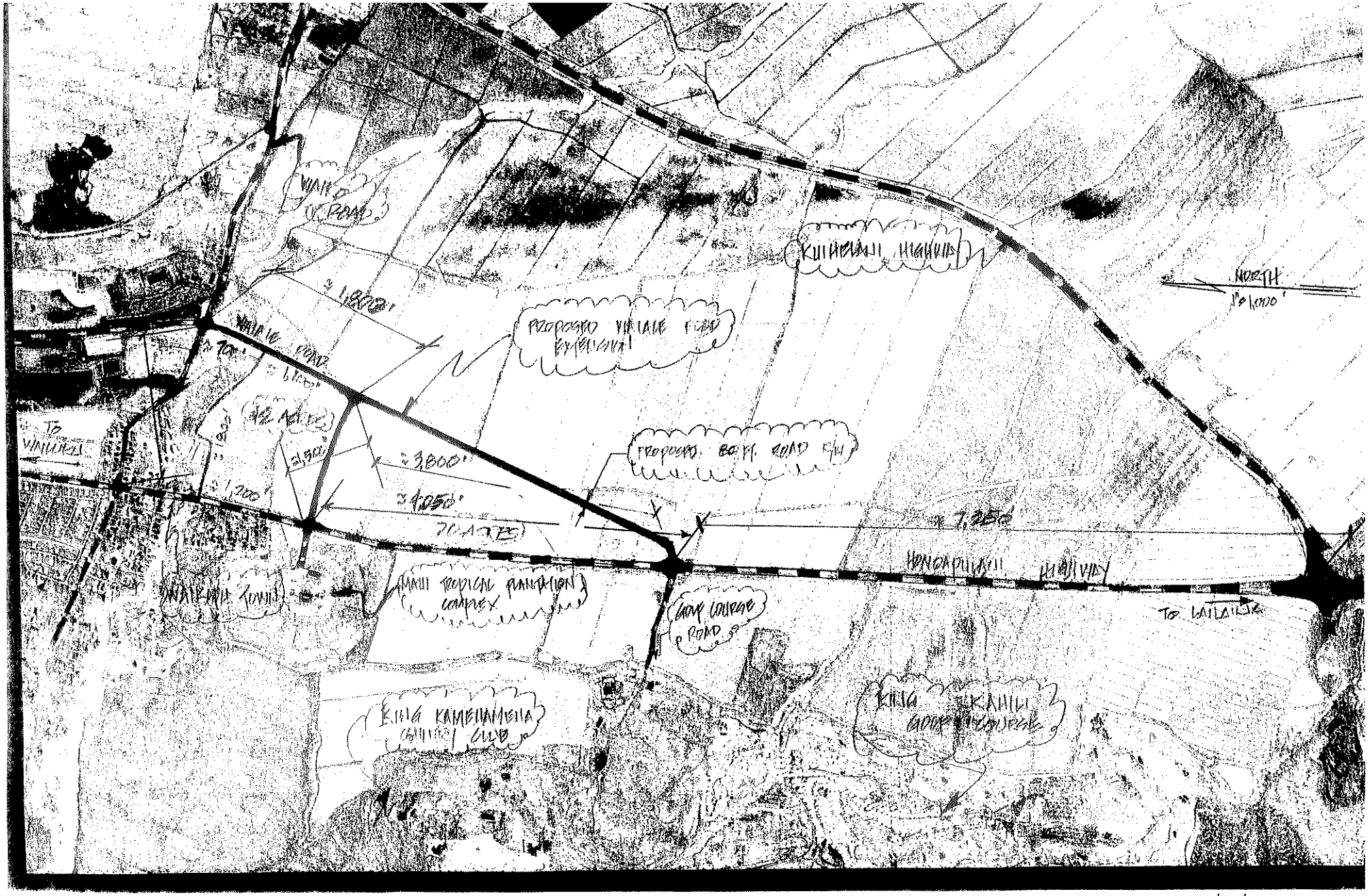

WAIALE ROAD EXTENSION

PREPARED BY: MEPAC(W) 8/14/06

MC37

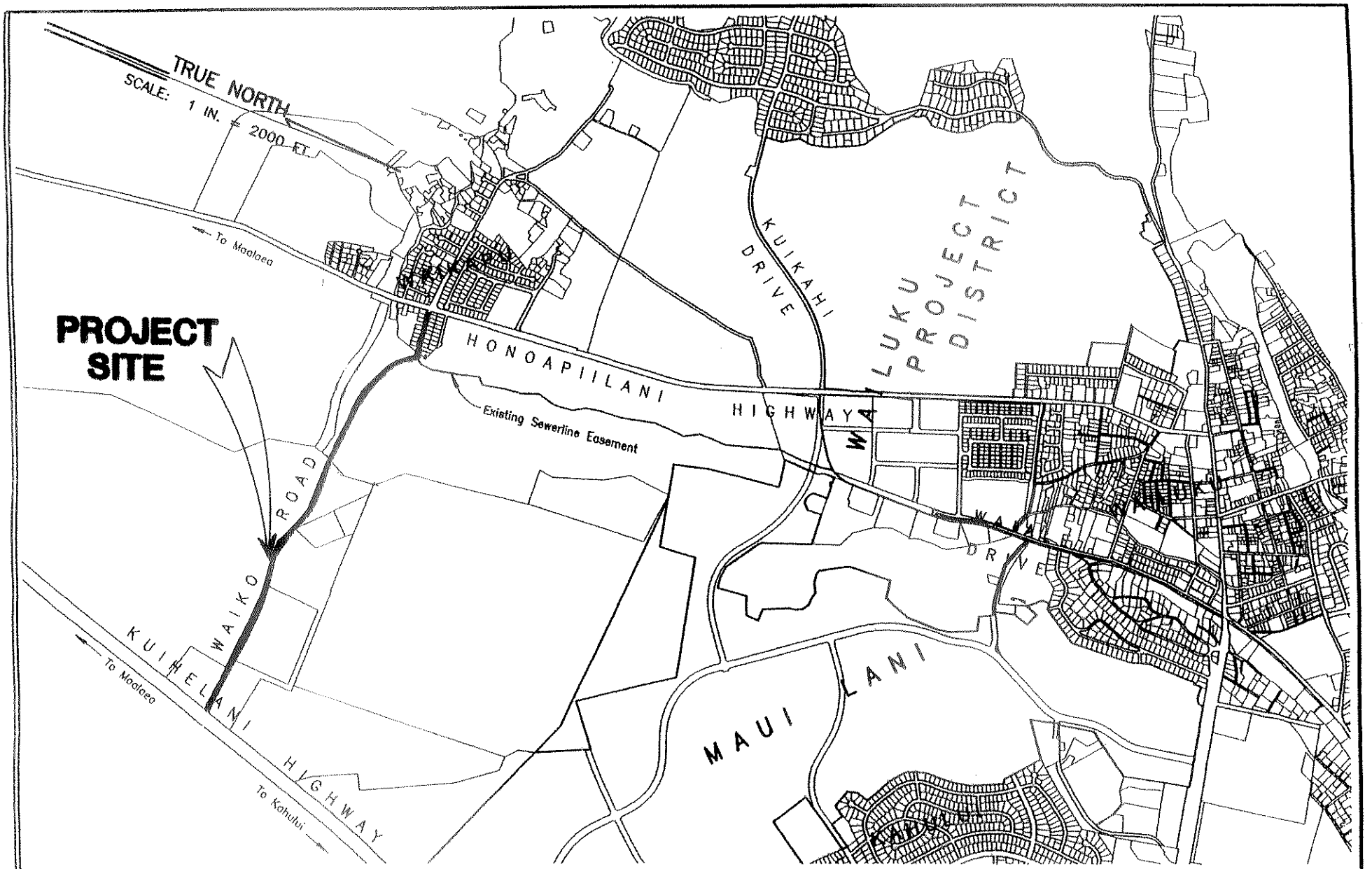

LOCATION MAP

SCALE: 1 IN. = 2000 FT.

Waiko Road Improvements
MC38

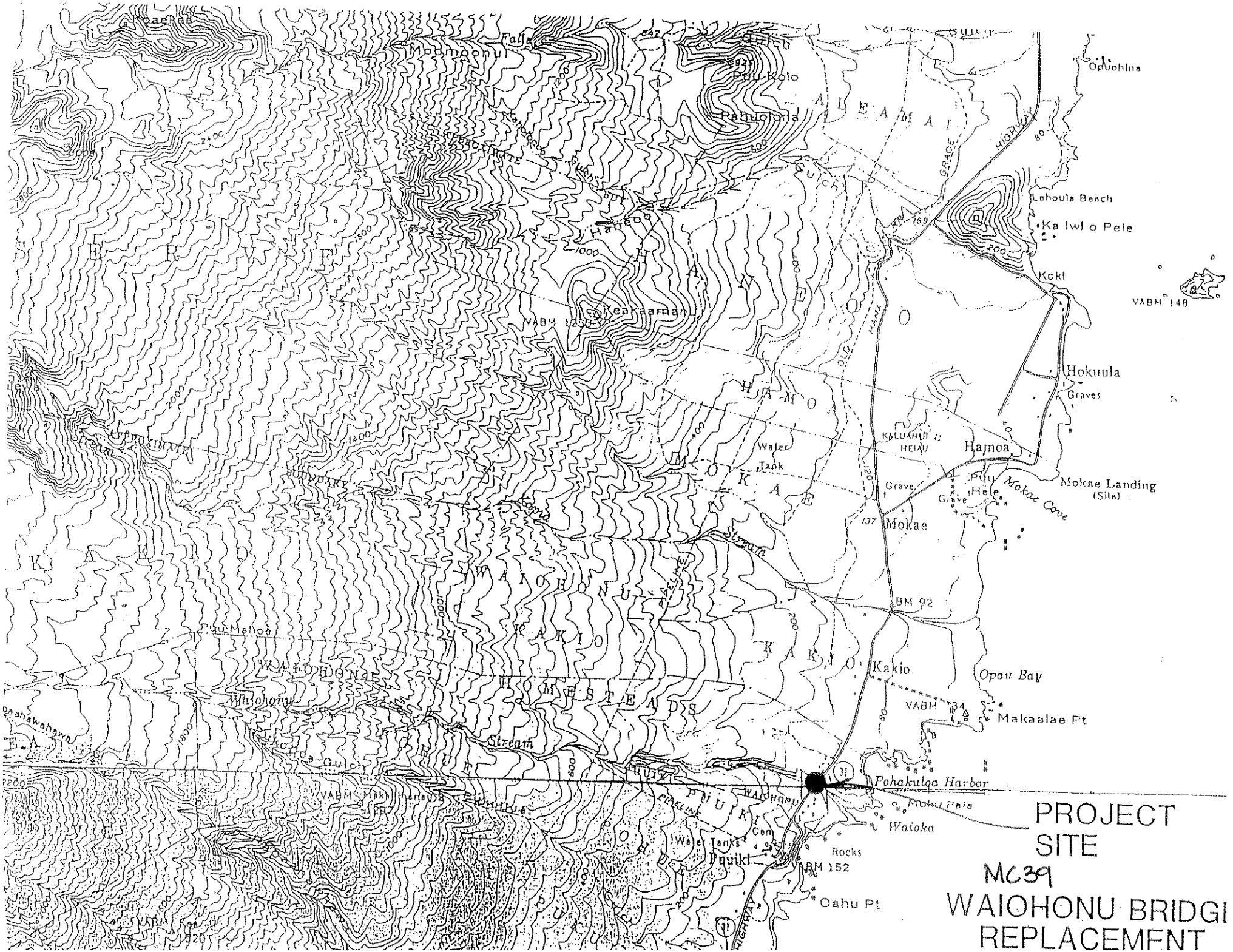
Mohmoonui
Falls
Puu Kolo
Pahuolona
ALEAMAI
Opuohina
Lahoula Beach
Ka Iwi o Pele
Koki
VABM 148
Keakaamanu
VABM 1250
HANEOO
HAMOA
Hokuula
Graves
KALUANUI HEIAU
Hamoa
Mokae Landing (Site)
Mokae Cove
Puu Hele
Grave
Mokae
Water Tank
MOKAE
Stream
WAIOHONU
KAKIO
HOMESTEADS
BM 92
Kakio
Opau Bay
VABM 34
Makaalae Pt
Puu Mahoe
Waiohonu
Stream
Pohakuloa Harbor
Mohu Pala
Waioka
Rocks
Water Tanks
Puuiki
Cem
VABM 152
Oahu Pt
PIPELINE
HIGHWAY
GRADE
OLD HANA
PROJECT SITE
MC39
WAIOHONU BRIDGE REPLACEMENT

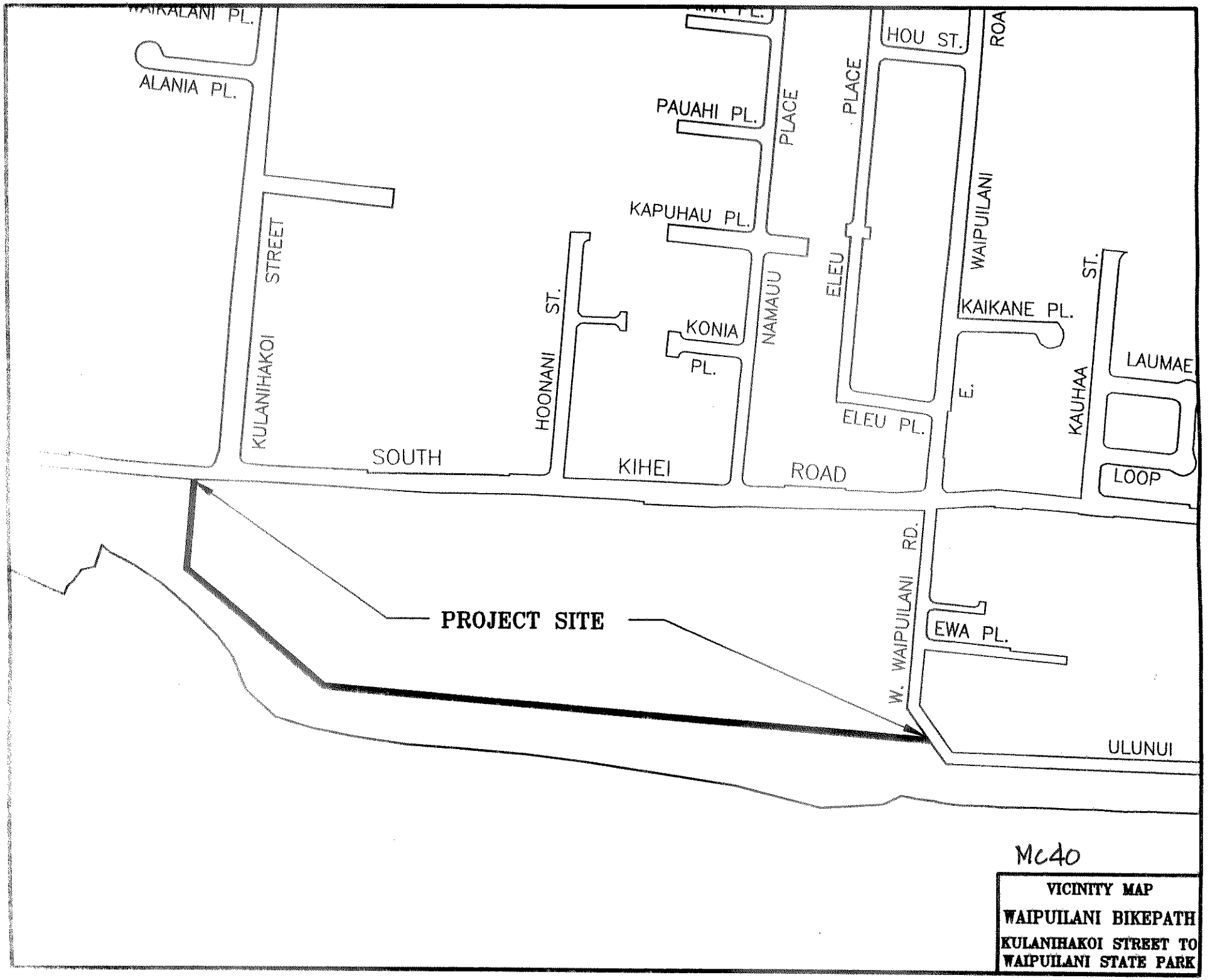

Mc40

VICINITY MAP
WAIPUILANI BIKEPATH
KULANIHAKOI STREET TO WAIPUILANI STATE PARK

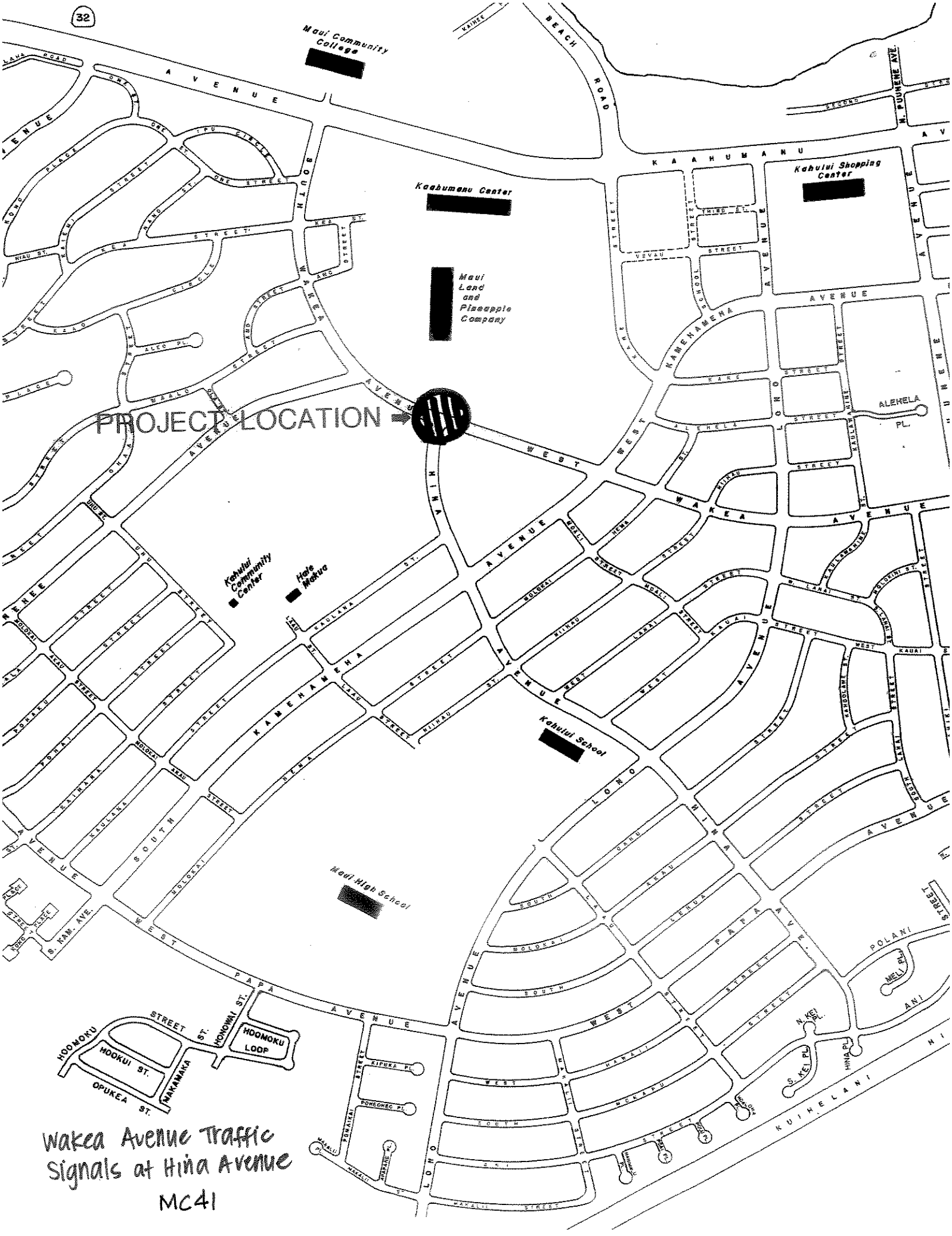

Wakea Avenue Traffic Signals at Hina Avenue

MC41