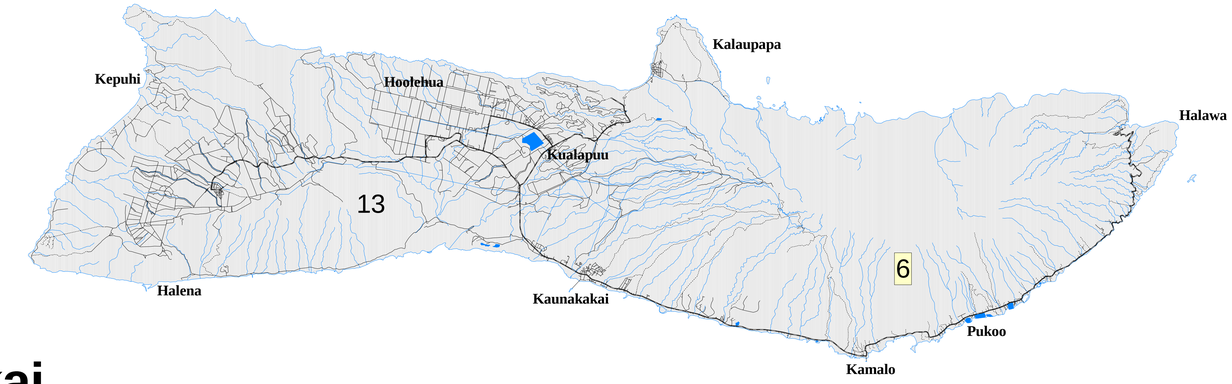

Molokai

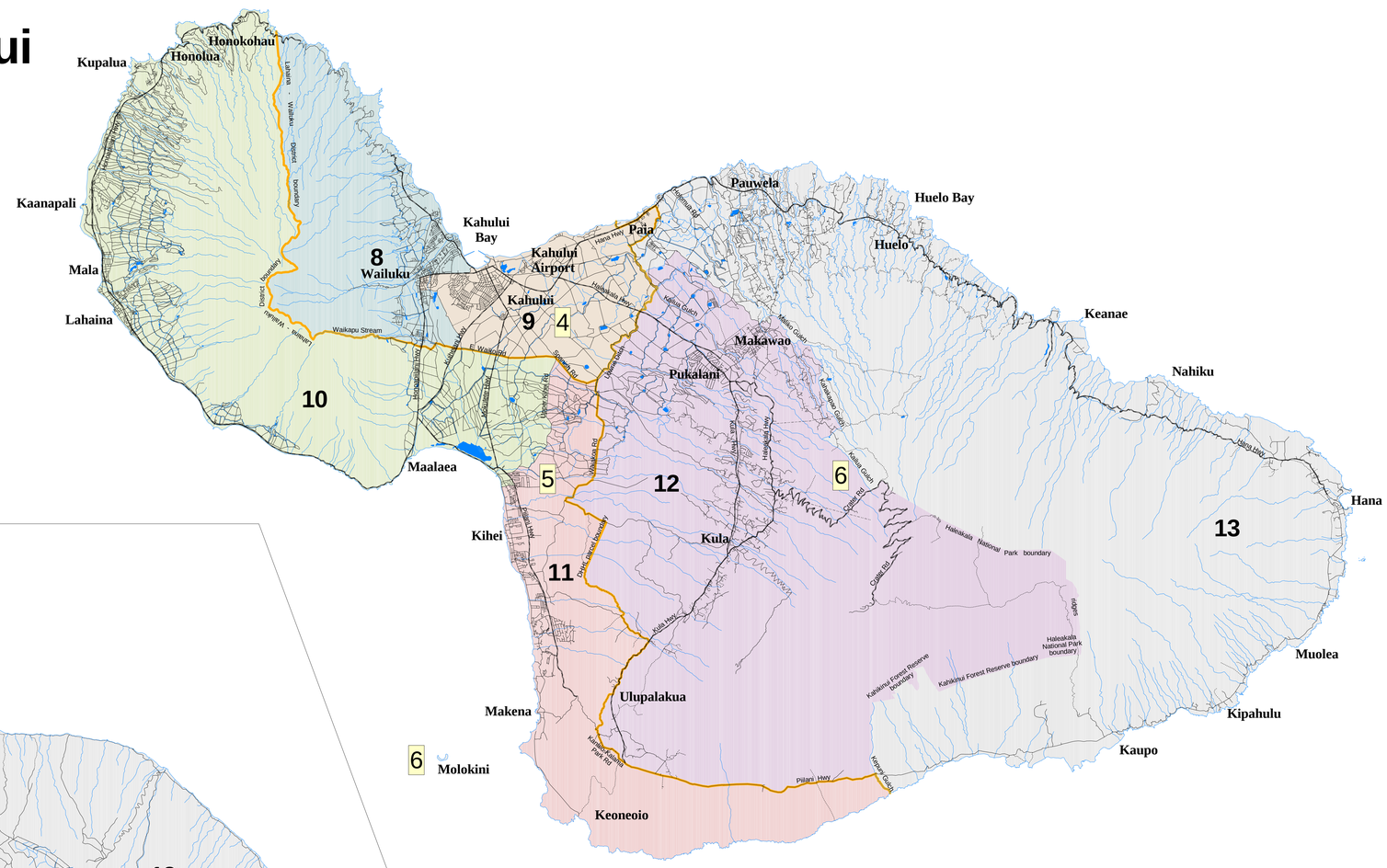

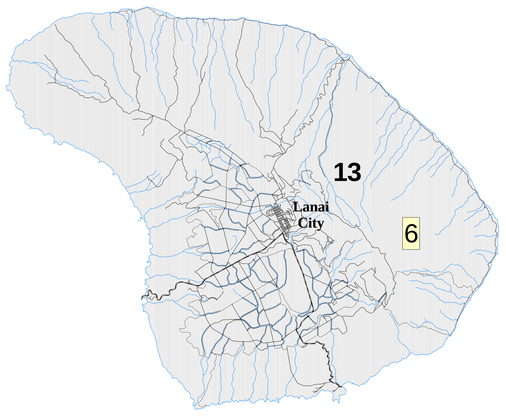

Lanai

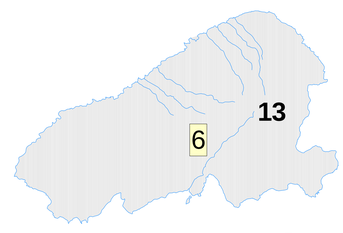

Kahoolawe

MAP SERIES

STATE OF HAWAII 2001 REAPPORTIONMENT

DISTRICTS:
U.S. HOUSE OF REPRESENTATIVES
STATE SENATE
STATE HOUSE OF REPRESENTATIVES

ISLANDS OF MAUI, LANAI MOLOKAI & KAHOOLAWE, COUNTIES OF MAUI & KALAWAO

LEGEND

- 2001 State House District Boundary
- 2001 State Senate District Boundary
- 1 — 2001 State House District
- 1 — 2001 State Senate District
- Primary Road
- Secondary Road
- Private Road or Trail
- RailRoad
- Powerline
- Stream, River, Lake, Reservoir or Shoreline

Maui and Kalawao Counties are entirely within U.S. Congressional District 2

NOTES

2001 U.S. Congressional, State House and State Senate districts adopted by Hawaii Reapportionment Commission, November 30, 2001.

Map prepared by the Office of Elections Reapportionment Project for the Hawaii Reapportionment Commission.

For further information, visit the Office of Elections official web site at: *http:// www.state.hi.us/elections* or call 453-8683 (neighbor islands toll free 1-800-442-8683).

Sources: U.S. Bureau of Census 2000 TIGER/LINE and PL 94-171 Data, Defense Manpower Data Center West, and University Registrars.

Accuracy of the map is limited to the accuracy of the TIGER data.

REFERENCE MAP

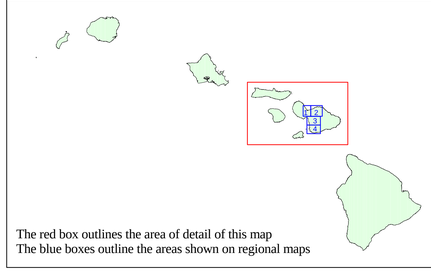

The red box outlines the area of detail of this map
The blue boxes outline the areas shown on regional maps

N

1 : 125,000

0 2.5 5 7.5 10 Miles