



Turtle Bay Resort

 Turtle Bay Resort Area

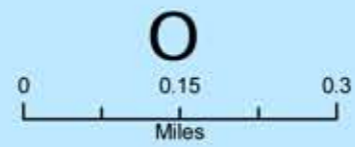
 Oaktree Lands

Current State Land Use Districts

 Agricultural

 Conservation

 Urban



Current State Land Use Districts



This map was produced by the Office of Planning (OP) for planning purposes. It should not be used for boundary interpretations or other spatial analysis beyond the limitations of the data. Information regarding compilation dates and accuracy of the data presented can be obtained from OP.
Map Date: 03/07/08
Map No.: 20060307-01-OK
Sources:
Aerial Photo - NGA, 2005.
State Land Use Districts - State Land Use Commission, 2006.
Oaktree Lands - DLNR Land Division, 2008.

