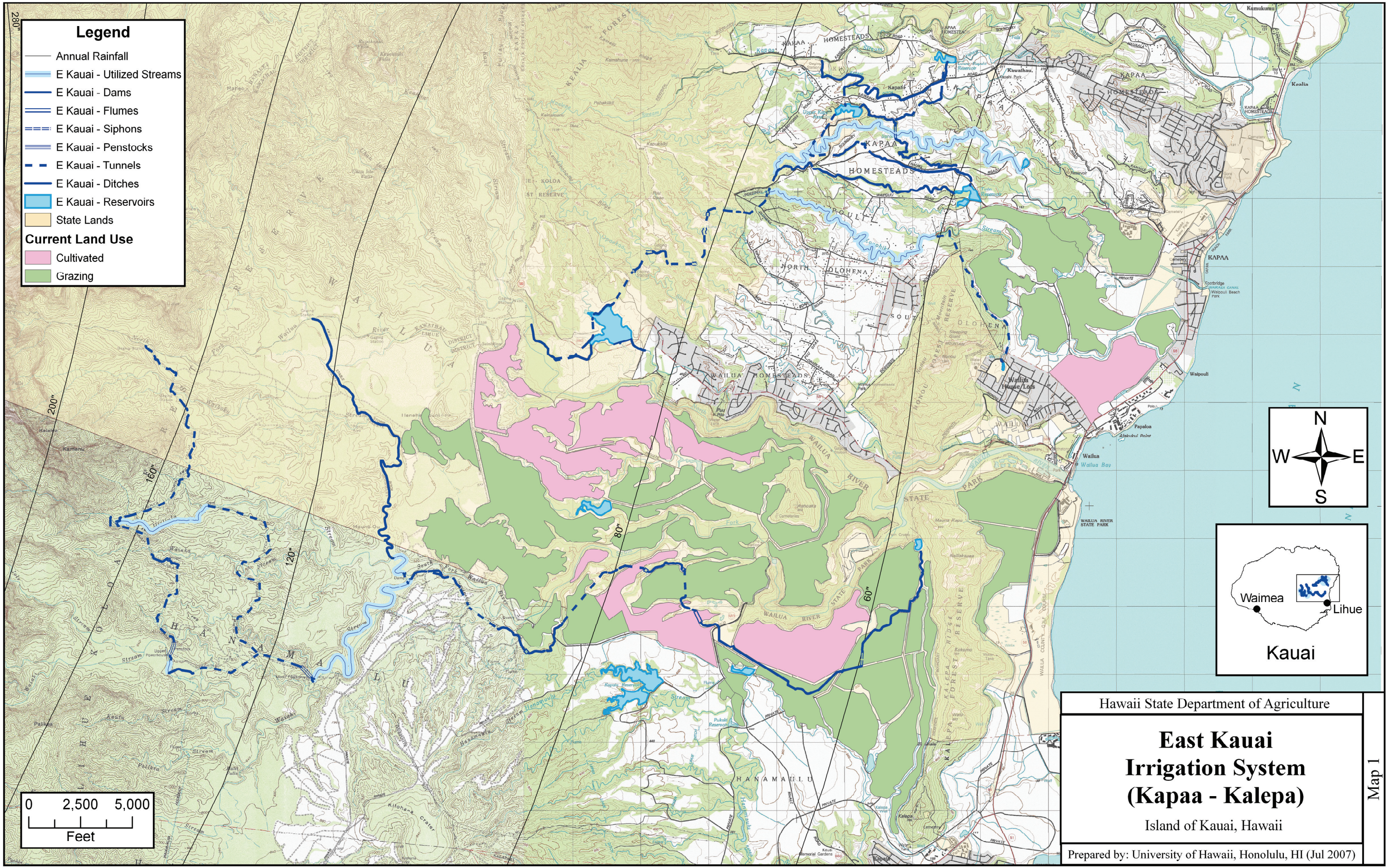


UTM Zone 4N, NAD83

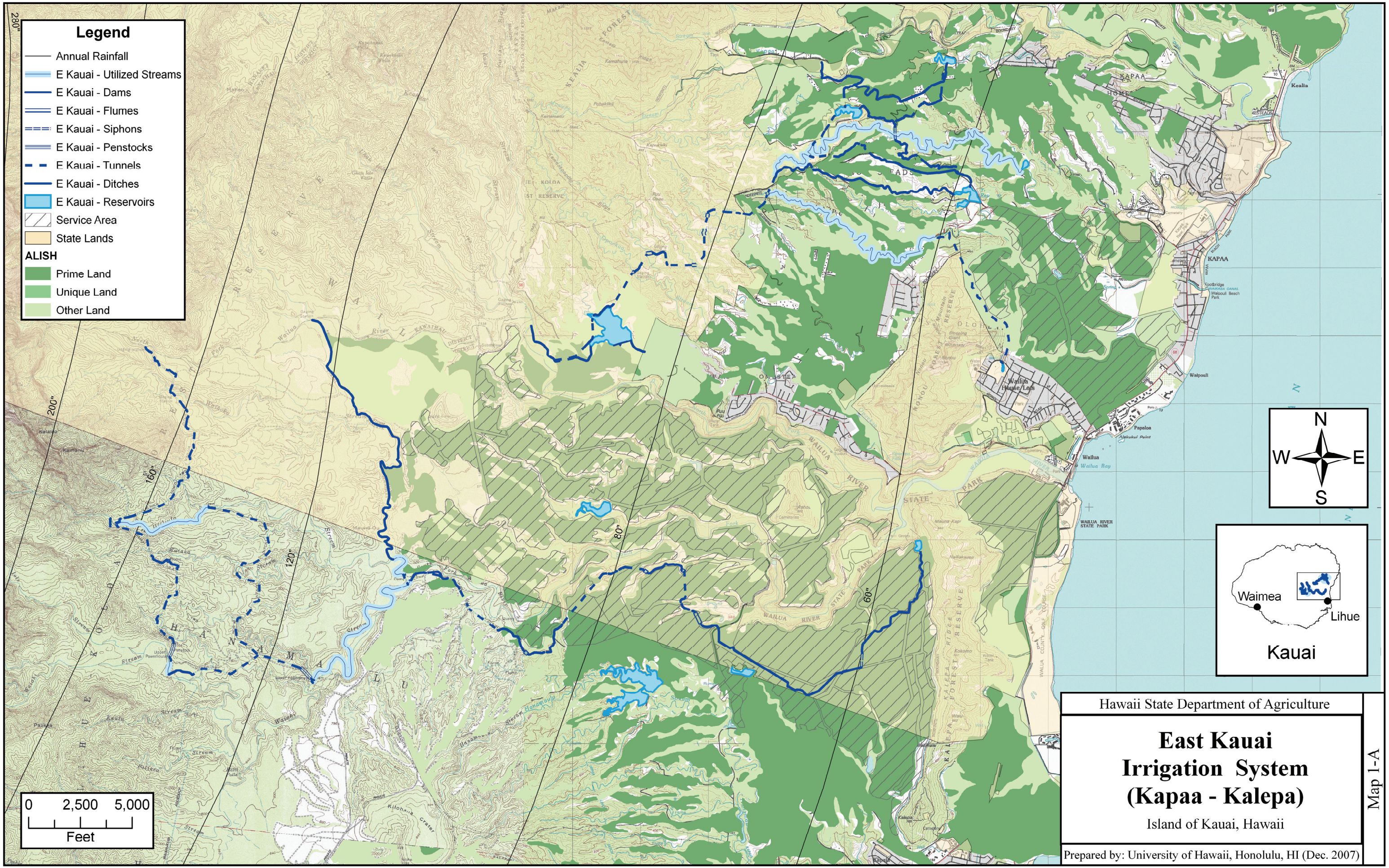


UTM Zone 4N, NAD83

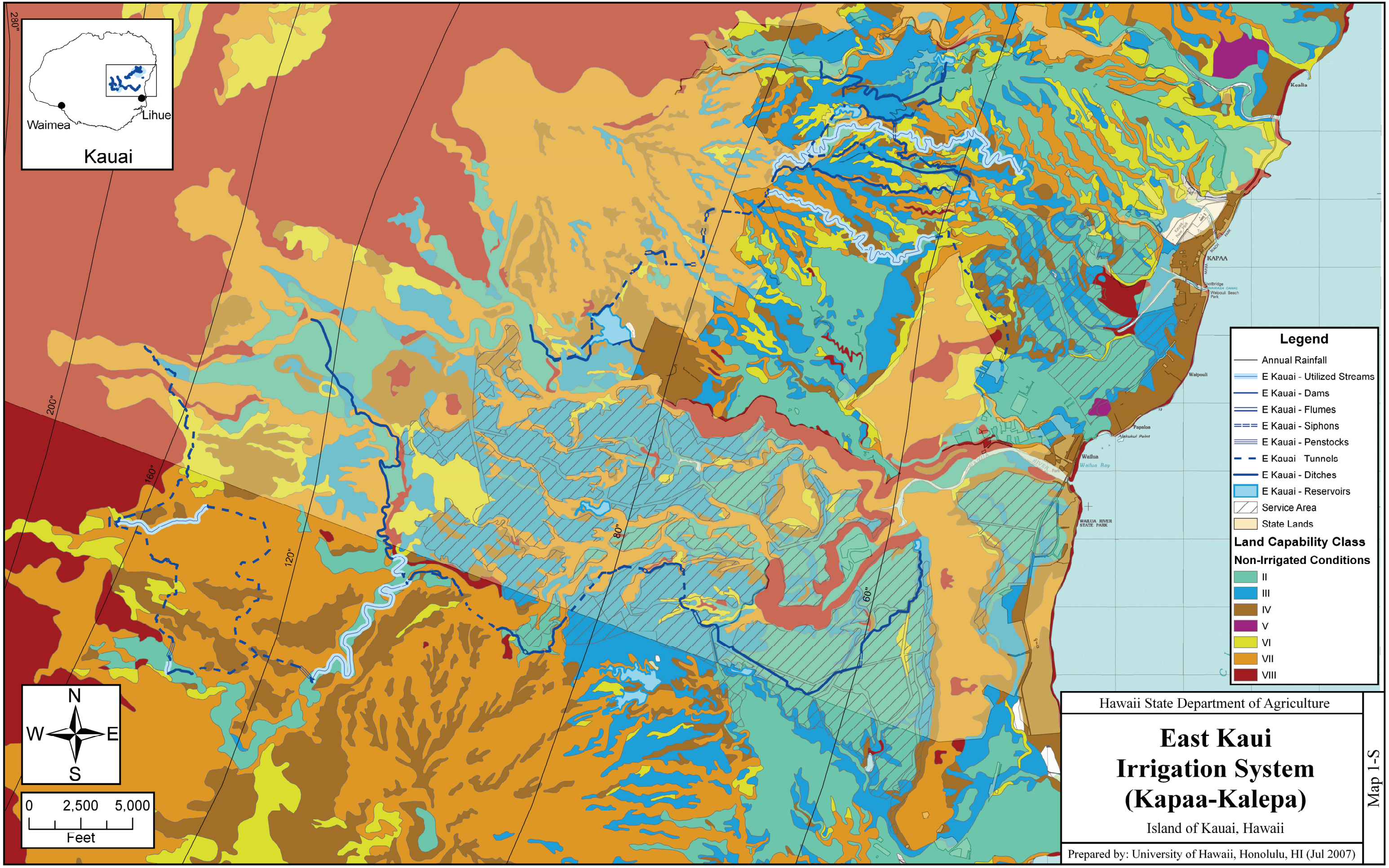


UTM Zone 4N, NAD83

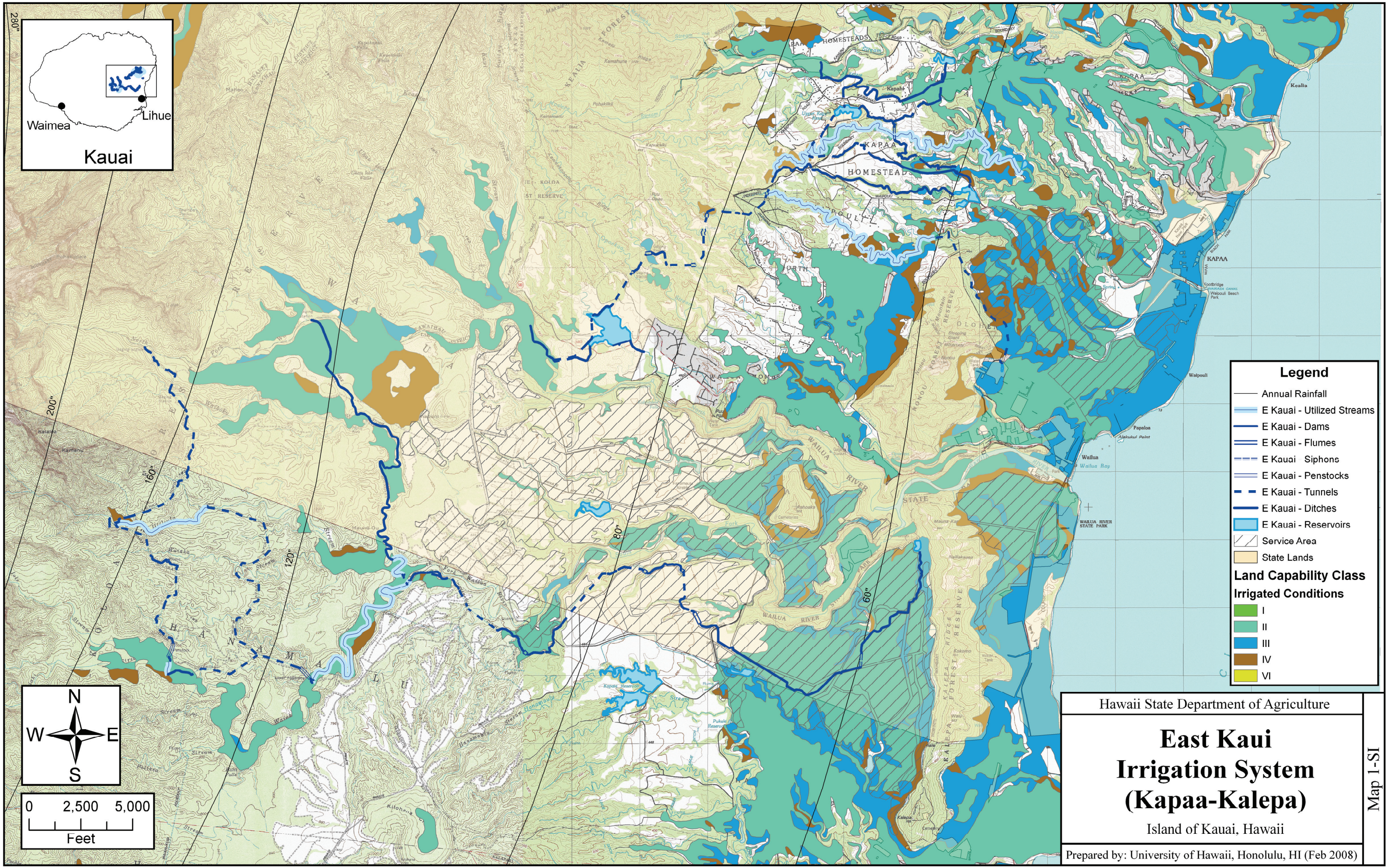


UTM Zone 4N, NAD83

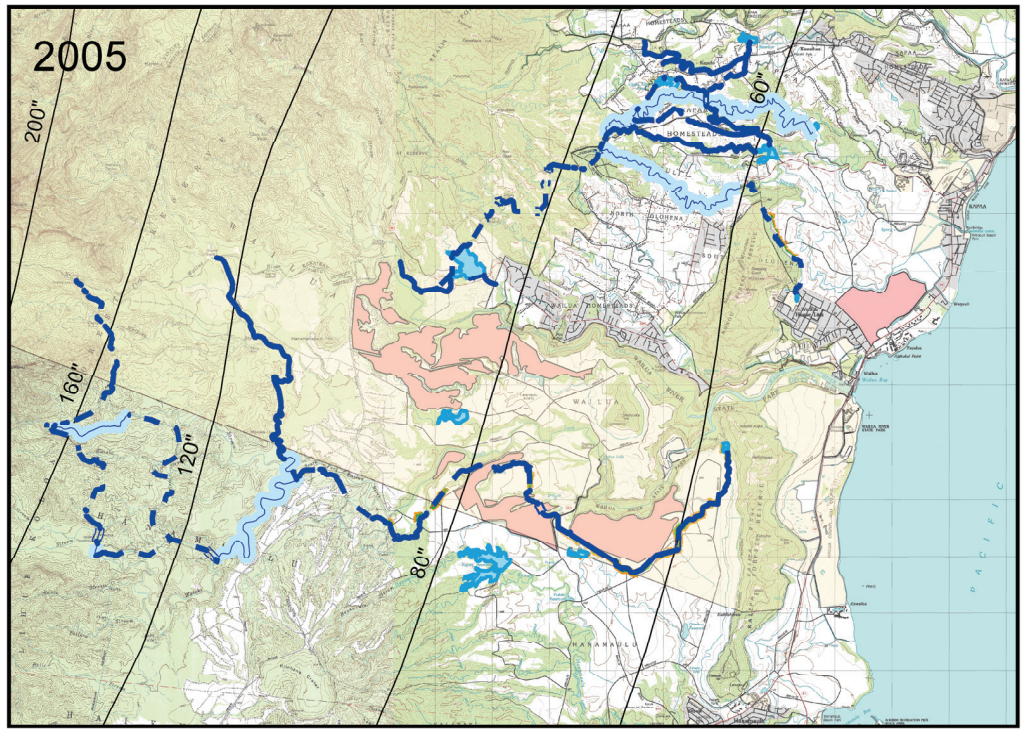


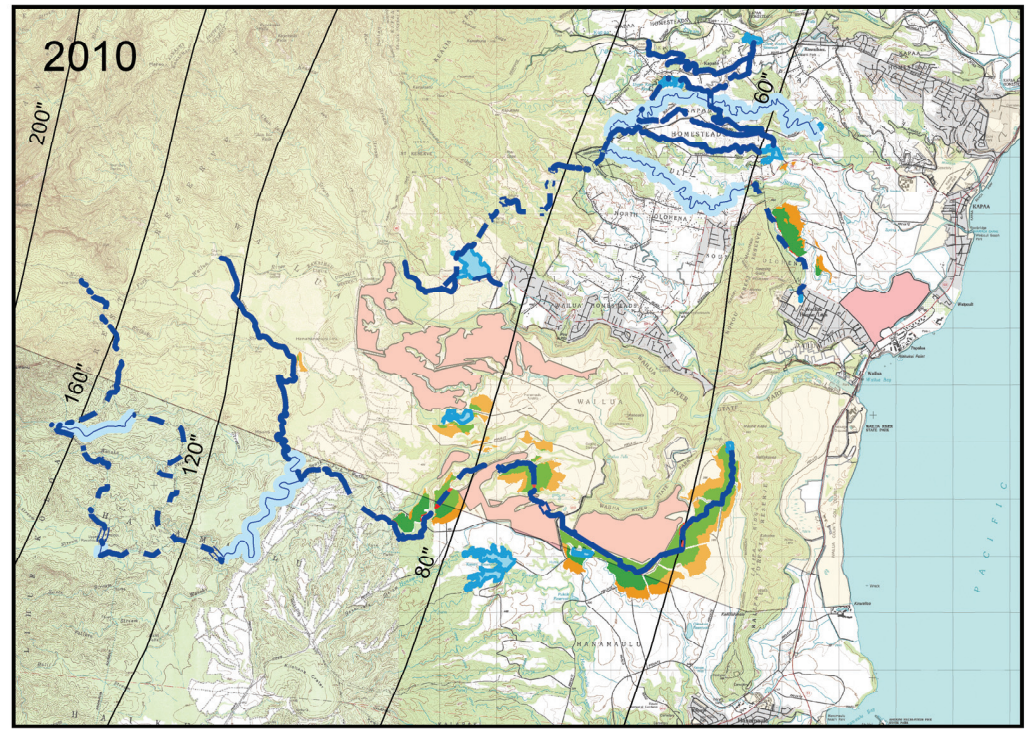


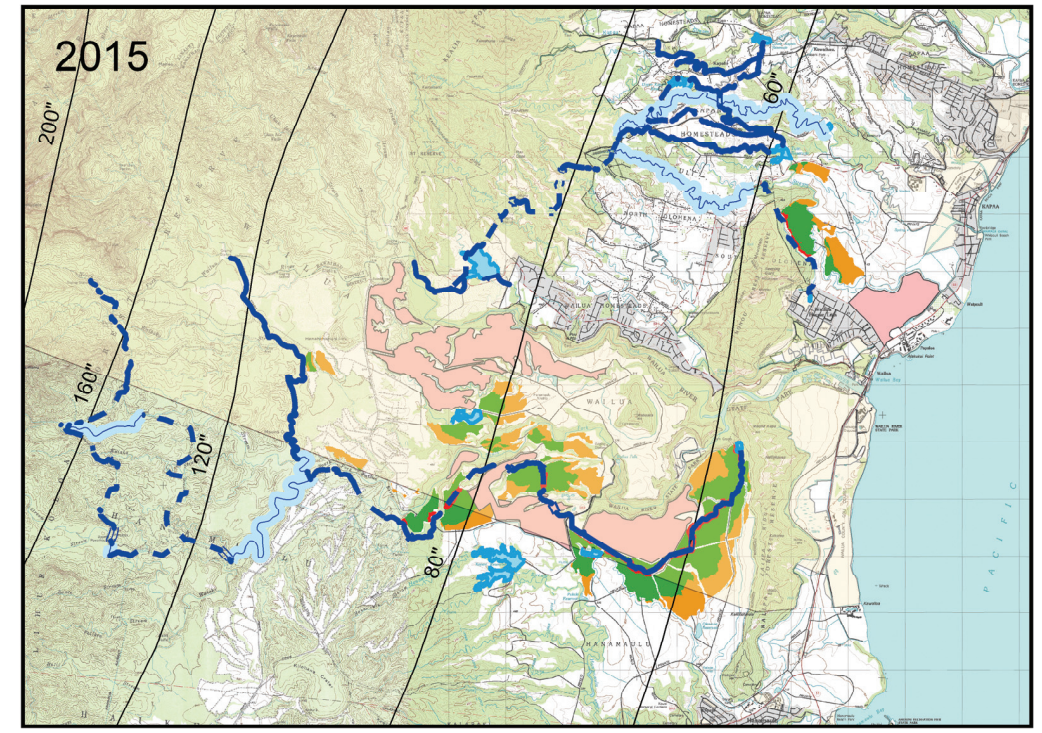


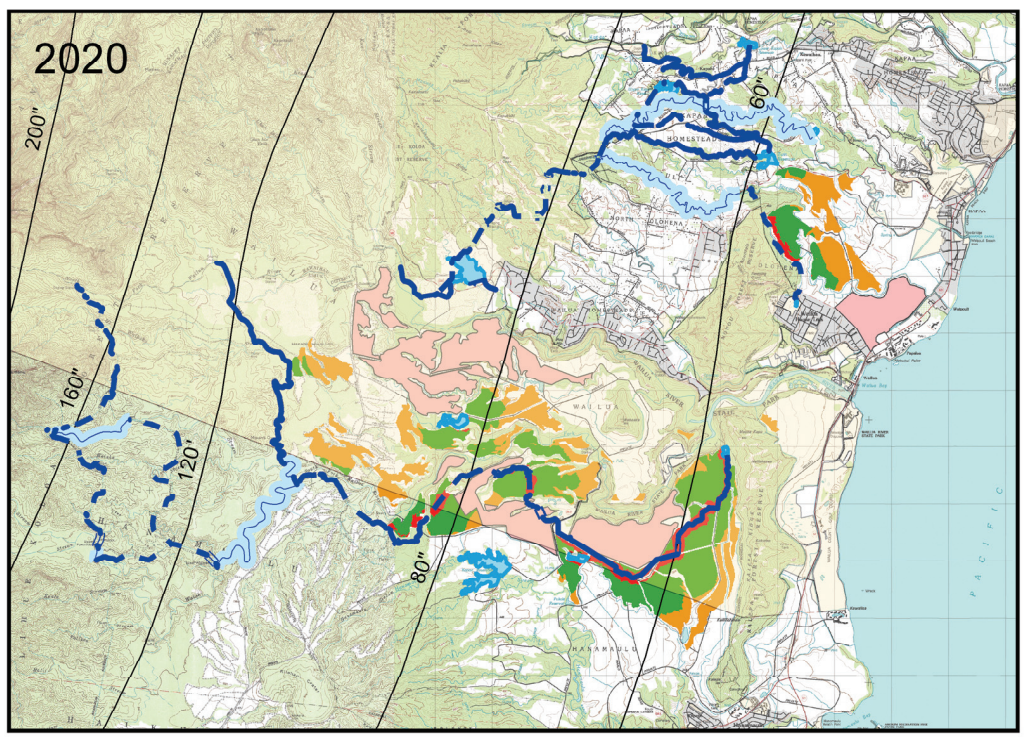


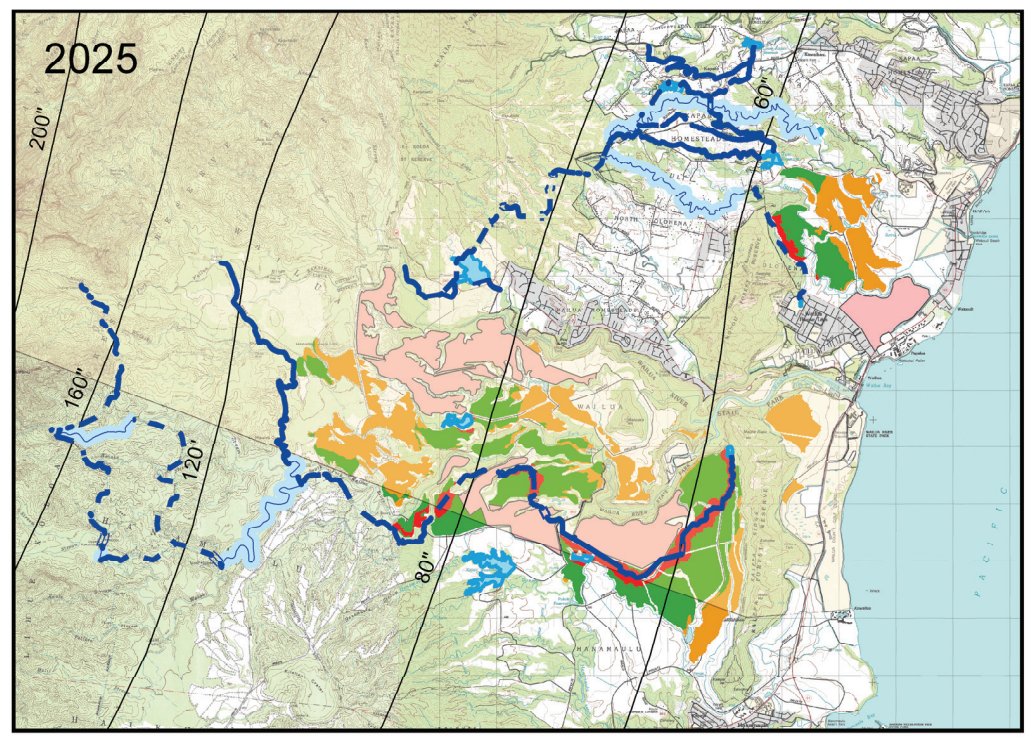


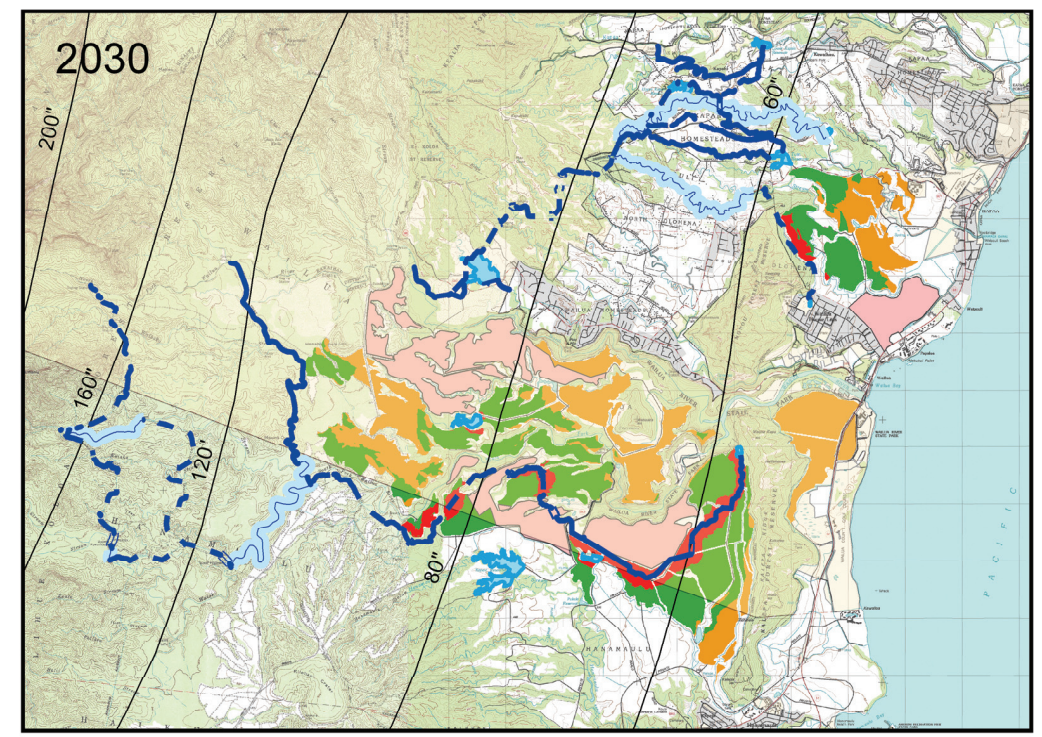


**Legend**

- Annual Rainfall
- E Kauai - Utilized Streams
- E Kauai - Dams
- E Kauai - Flumes
- E Kauai - Siphons
- E Kauai - Penstocks
- E Kauai - Tunnels
- E Kauai - Ditches
- E Kauai - Reservoirs
- State Lands

**Land Use/Cover**

- Cultivated

**Projected Acreage**

- Pessimistic
- Most Likely
- Optimistic

UTM Zone 4N, NAD83

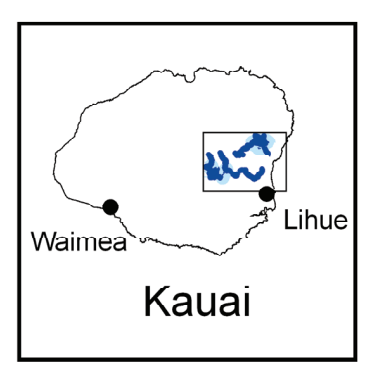


0 6,700 13,400
Feet

N
W E
S

Hawaii State Department of Agriculture

# East Kauai Irrigation System (Kapaa-Kalepa)

Island of Kauai, Hawaii

Prepared by: University of Hawaii, Honolulu, HI (Feb. 2008)

Map 1P

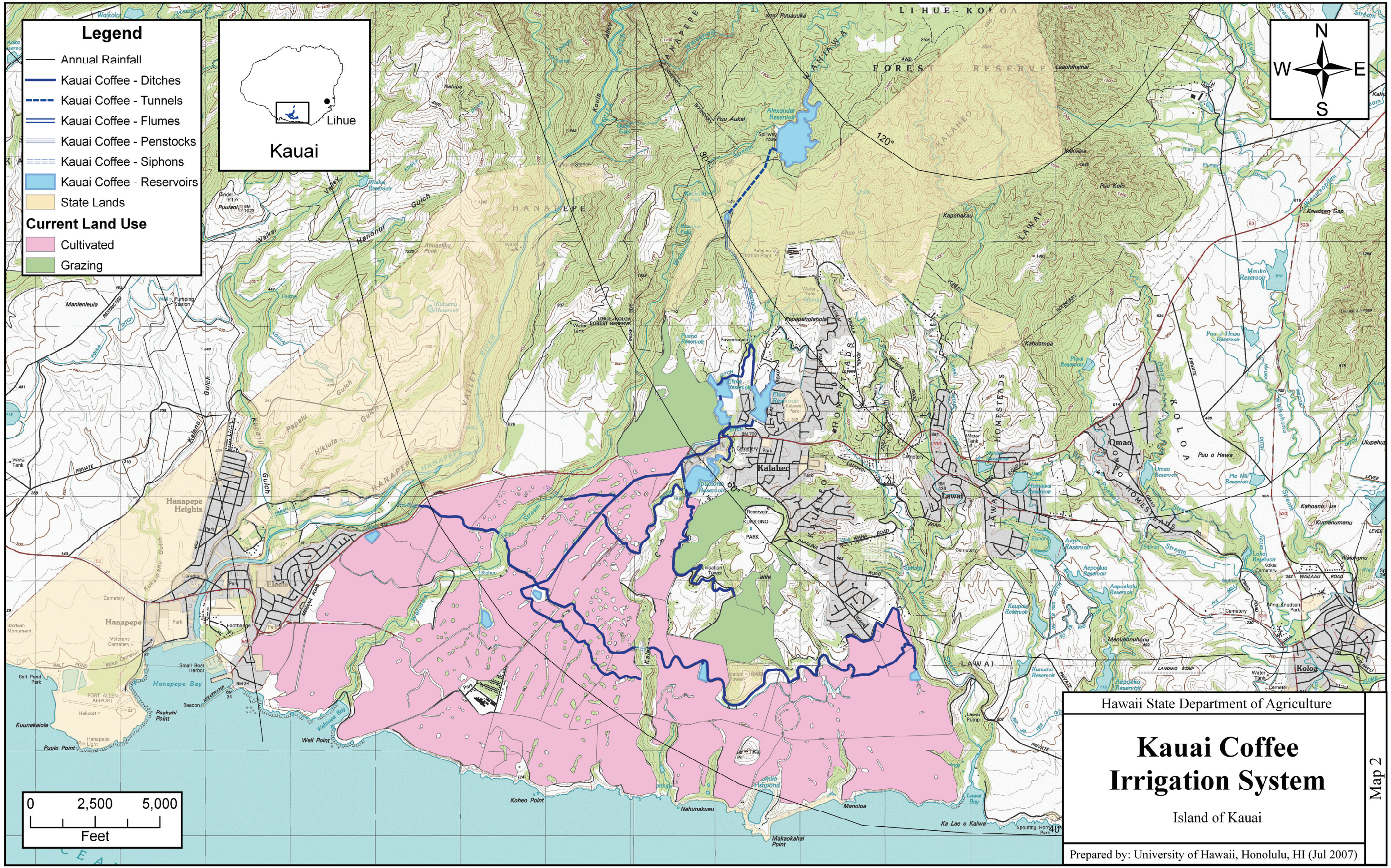


NAD 83, UTM Zone 4N

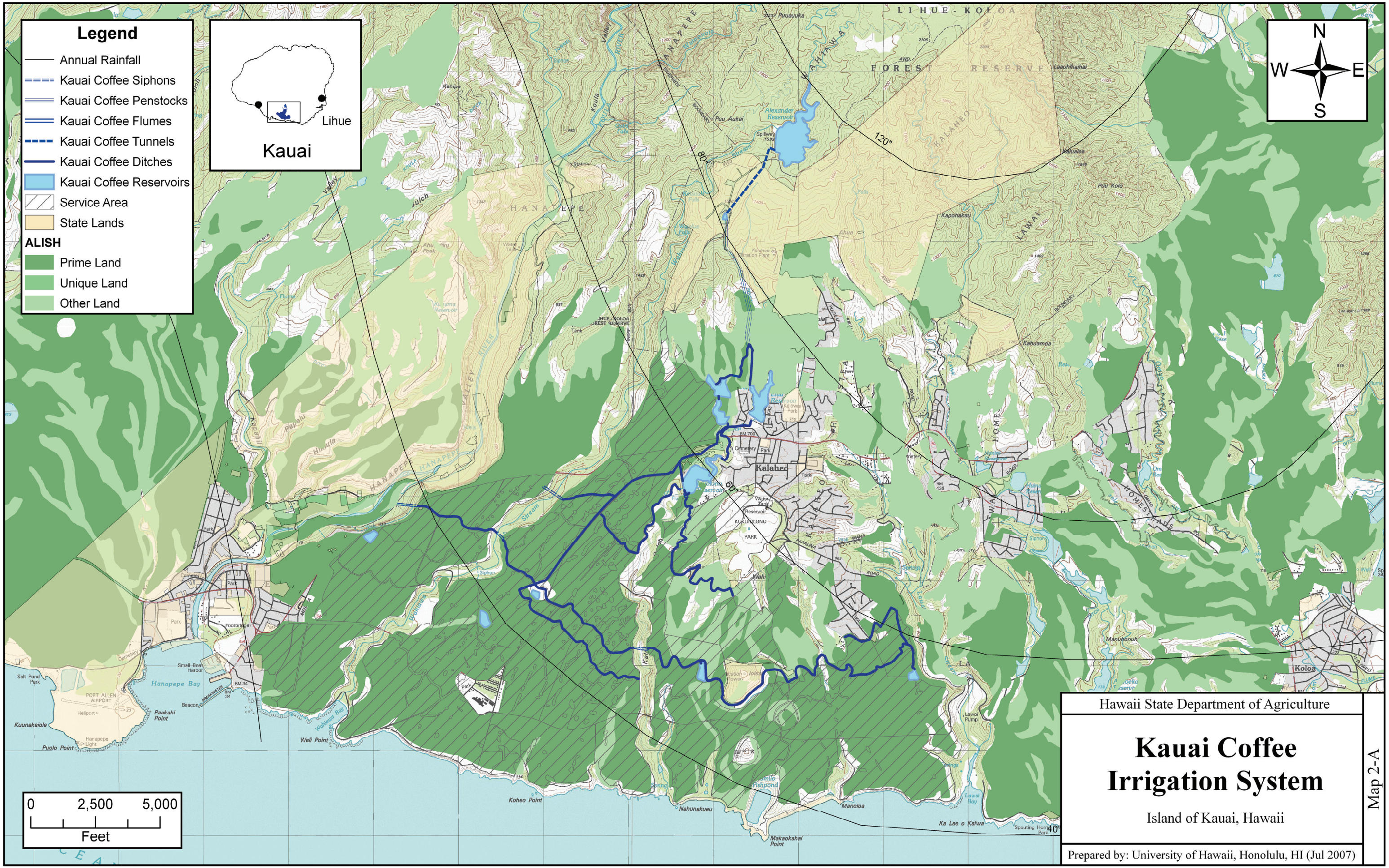


UTM Zone 4N, NAD83

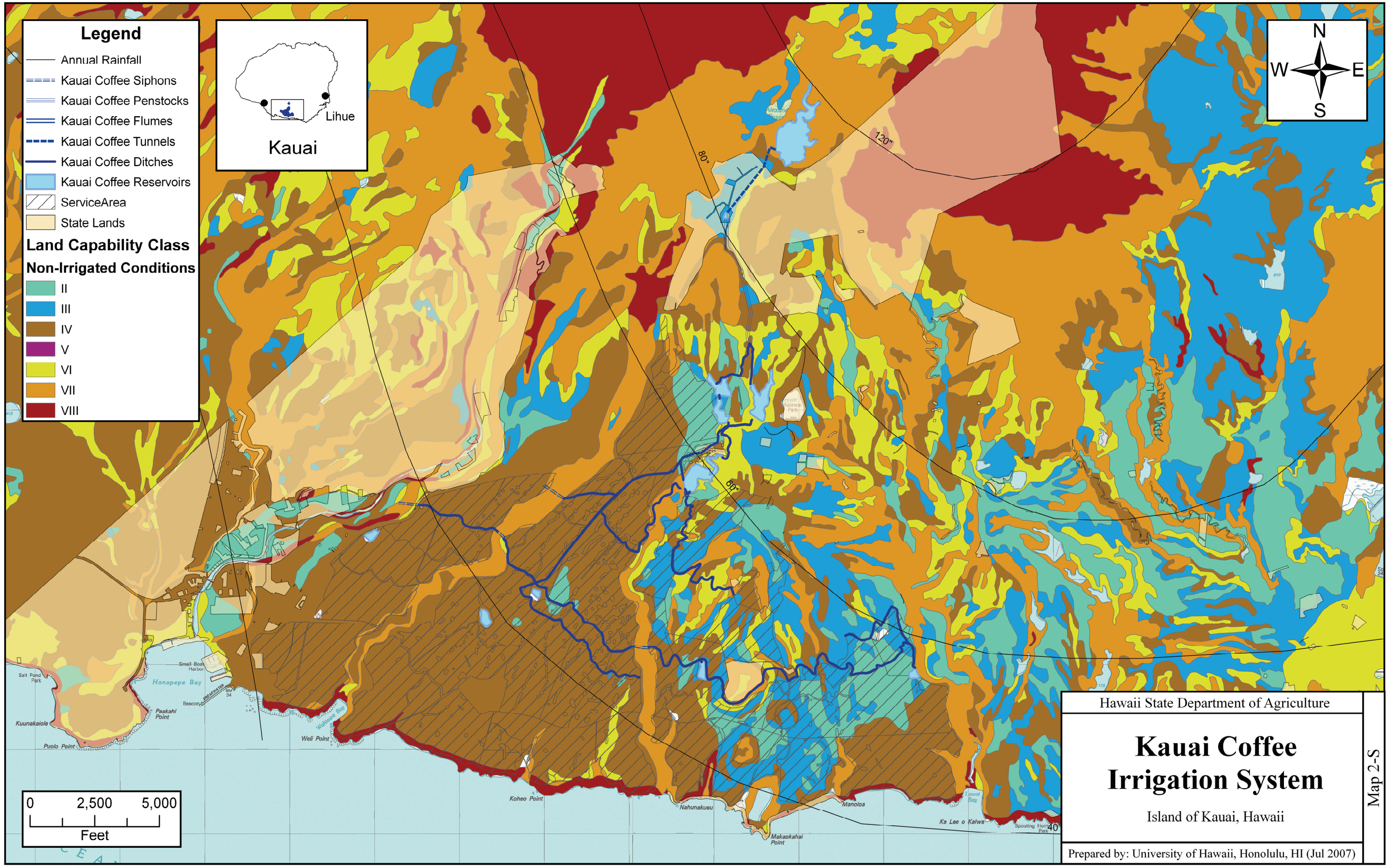


UTM Zone 4N, NAD83

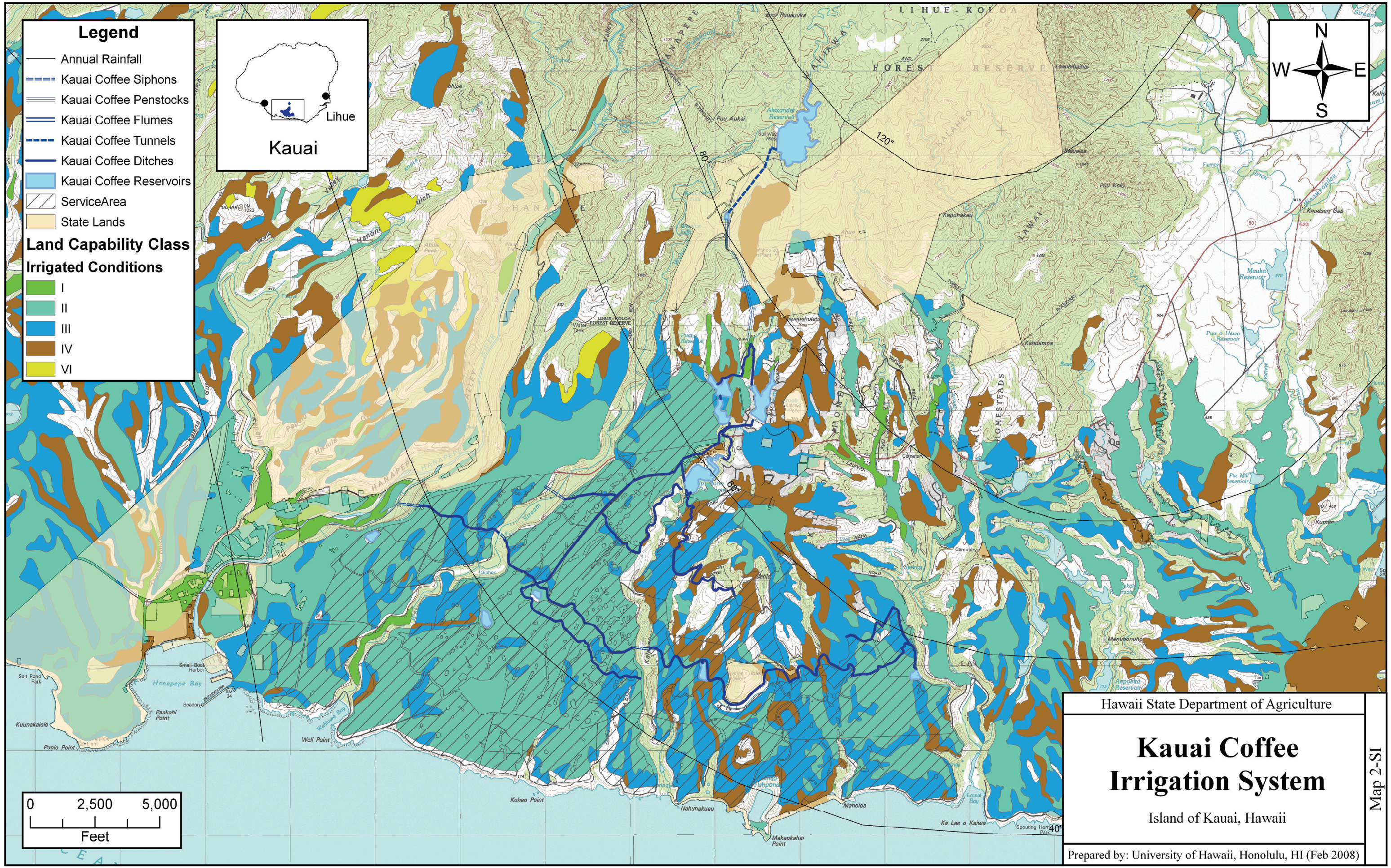


UTM Zone 4N, NAD83

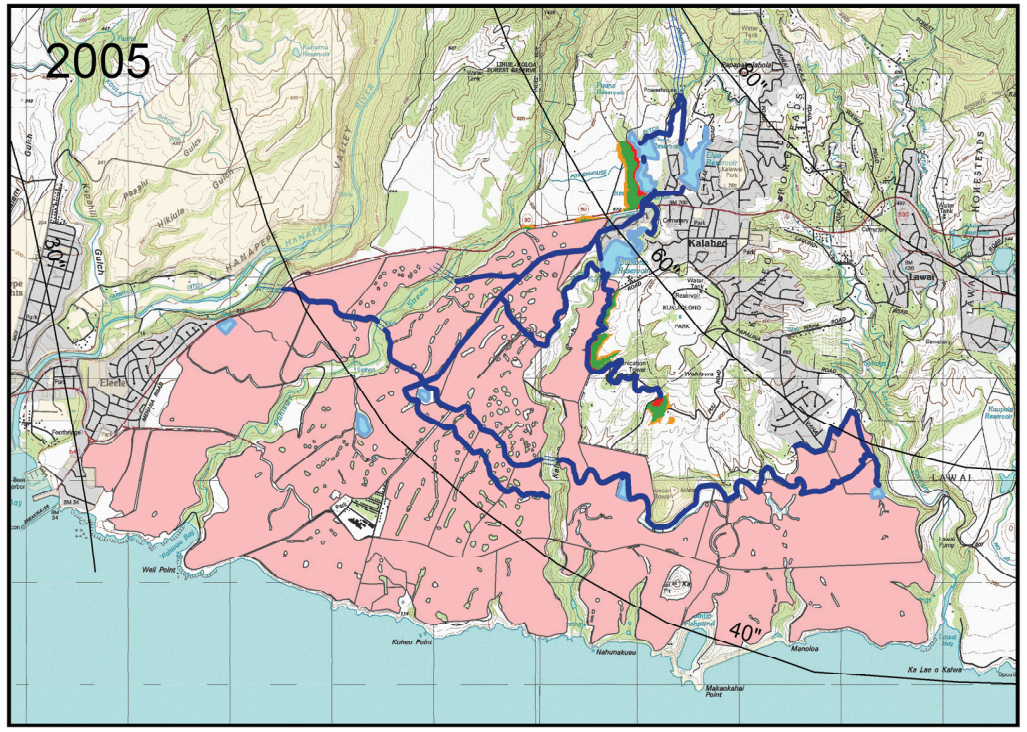


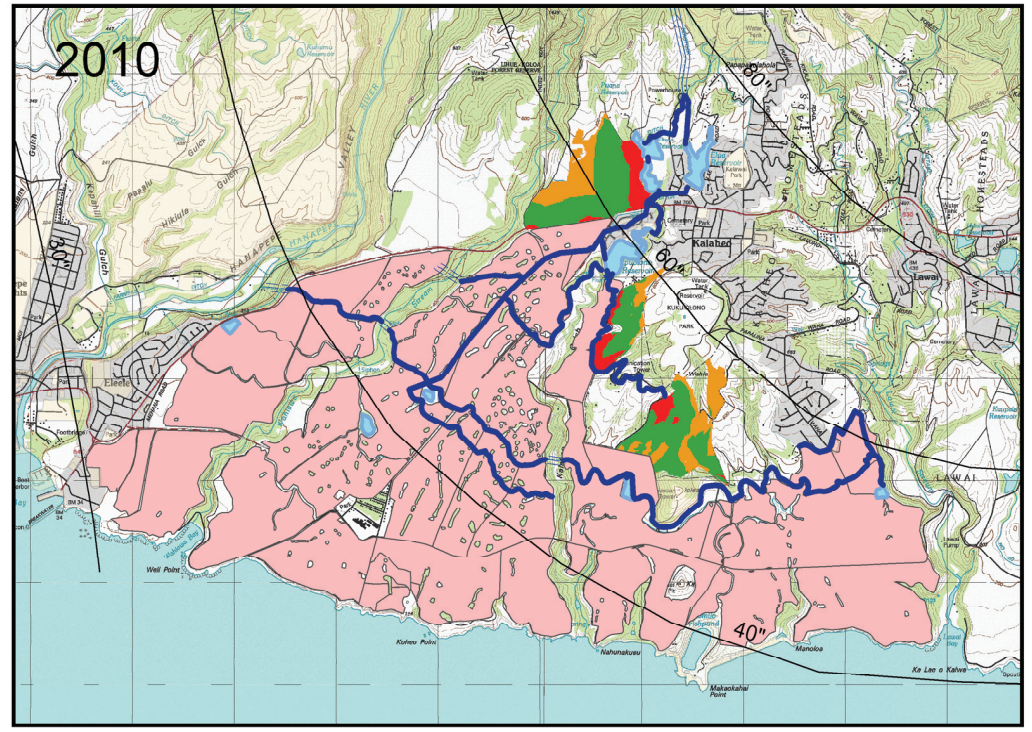


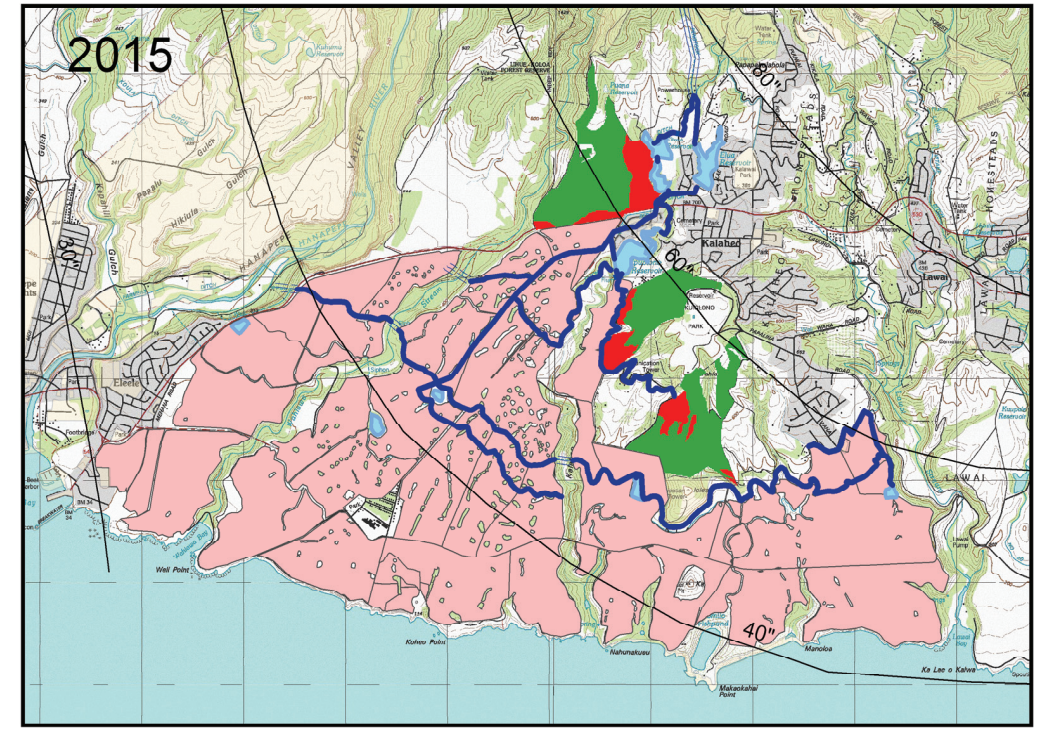


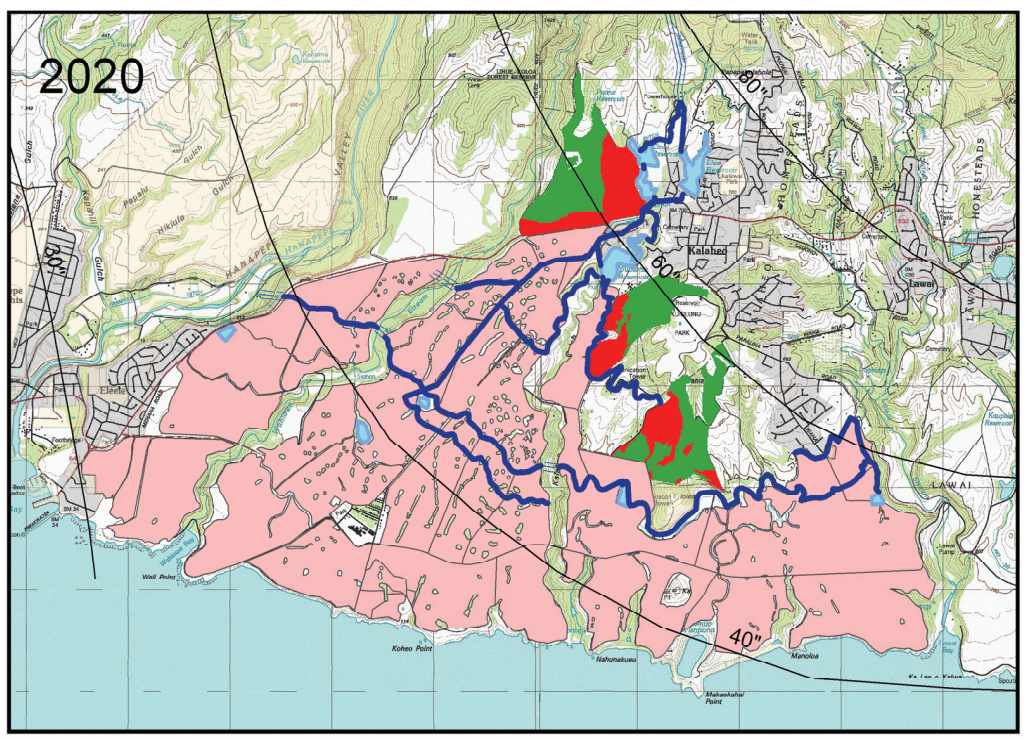


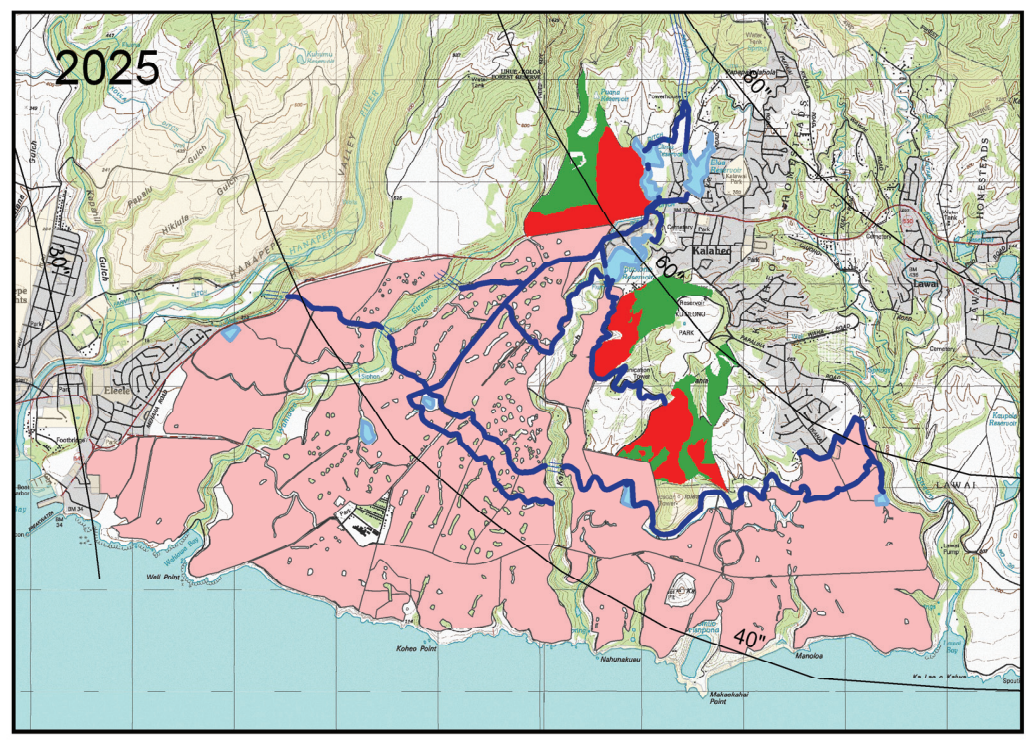


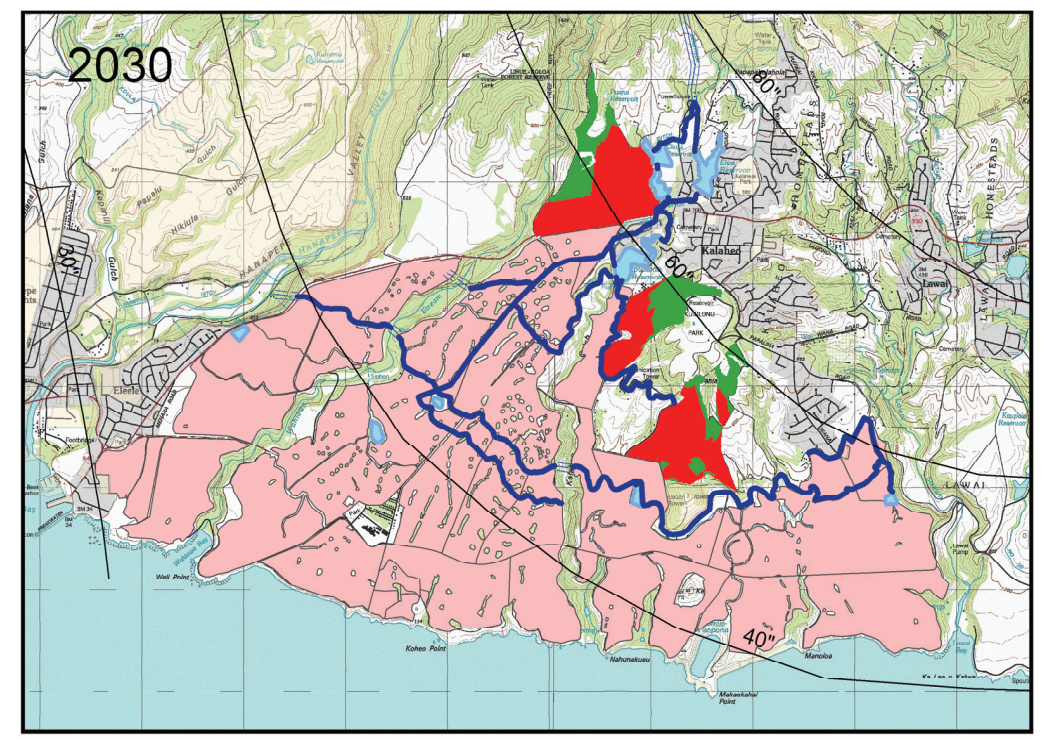


## Legend

- Annual Rainfall
- Kauai Coffee - Ditches
- Kauai Coffee - Tunnels
- Kauai Coffee - Flumes
- Kauai Coffee - Penstocks
- Kauai Coffee - Siphons
- Kauai Coffee - Reservoirs
- State Lands

**Land Cover/Use**

- Currently Cultivated

**Projected Crop Acreage**

- Pessimistic
- Most Likely
- Optimistic

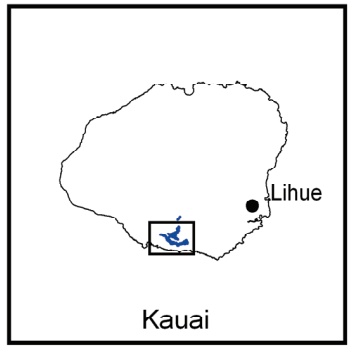


0 4,900 9,800
Feet

N
W E
S

Hawaii State Department of Agriculture

# Kauai Coffee Irrigation System

Island of Kauai

Prepared by: University of Hawaii, Honolulu, HI (Feb. 2008)

Map 2P

NAD 83, UTM Zone 4N