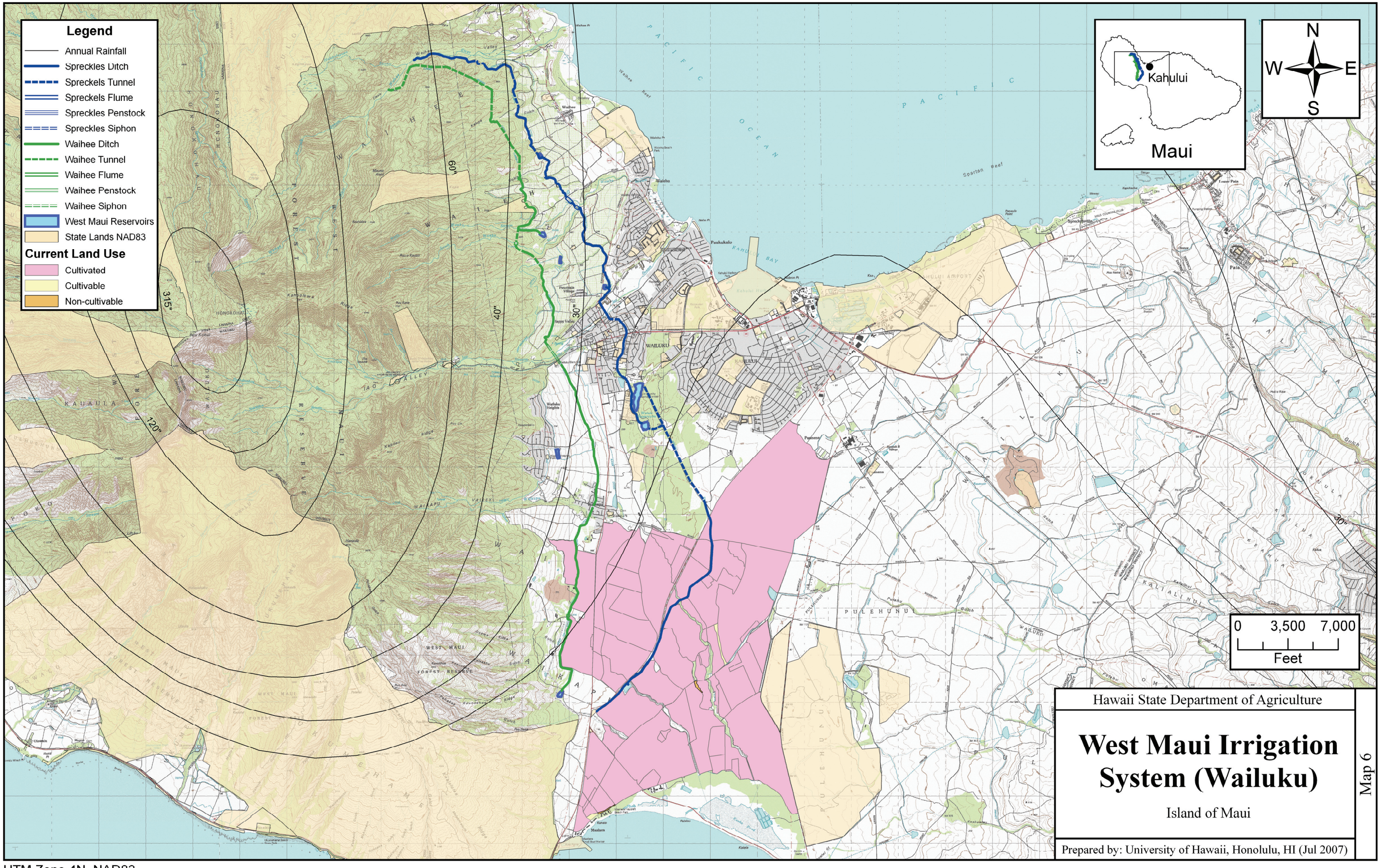


UTM Zone 4N, NAD83

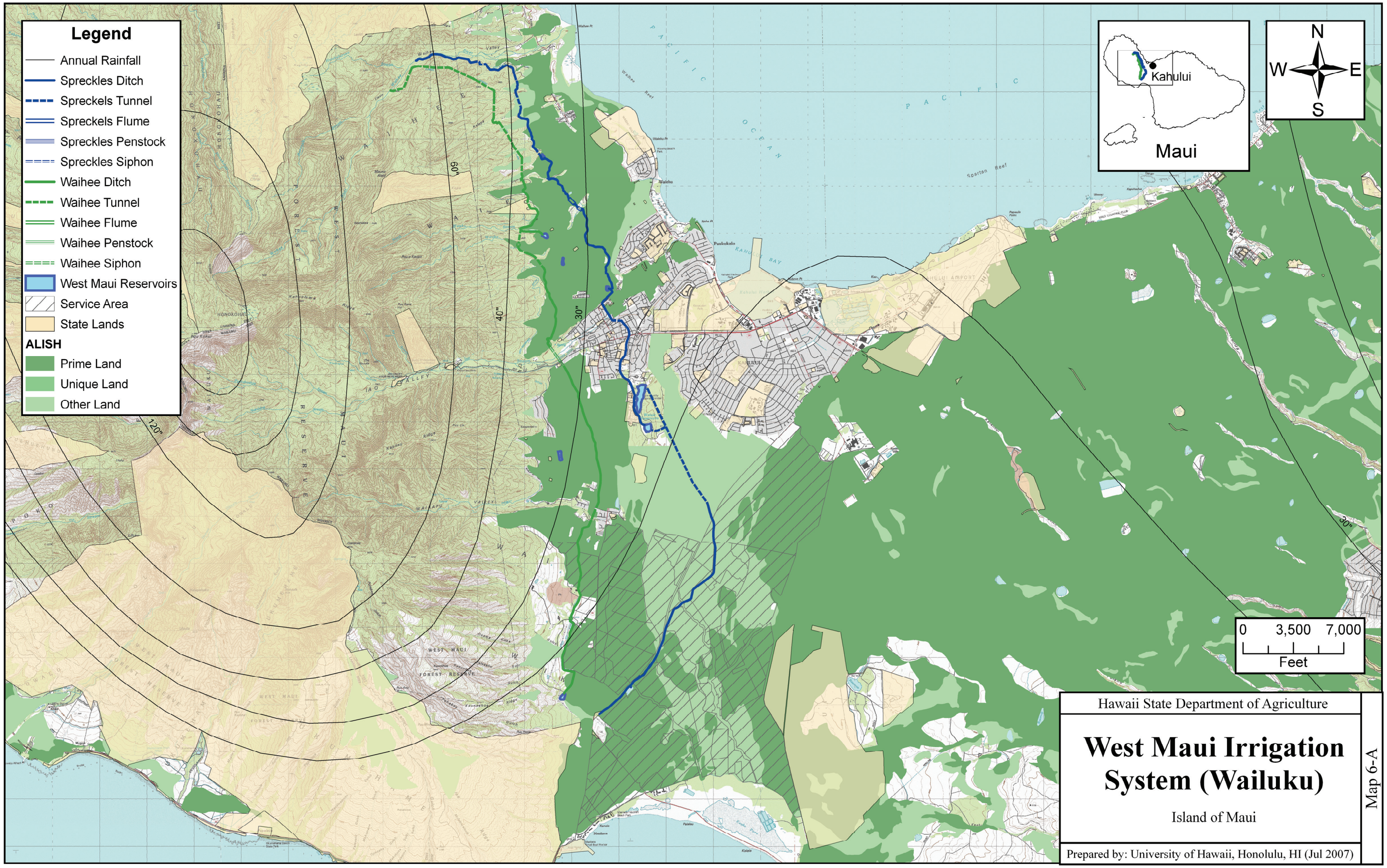


UTM Zone 4N, NAD83

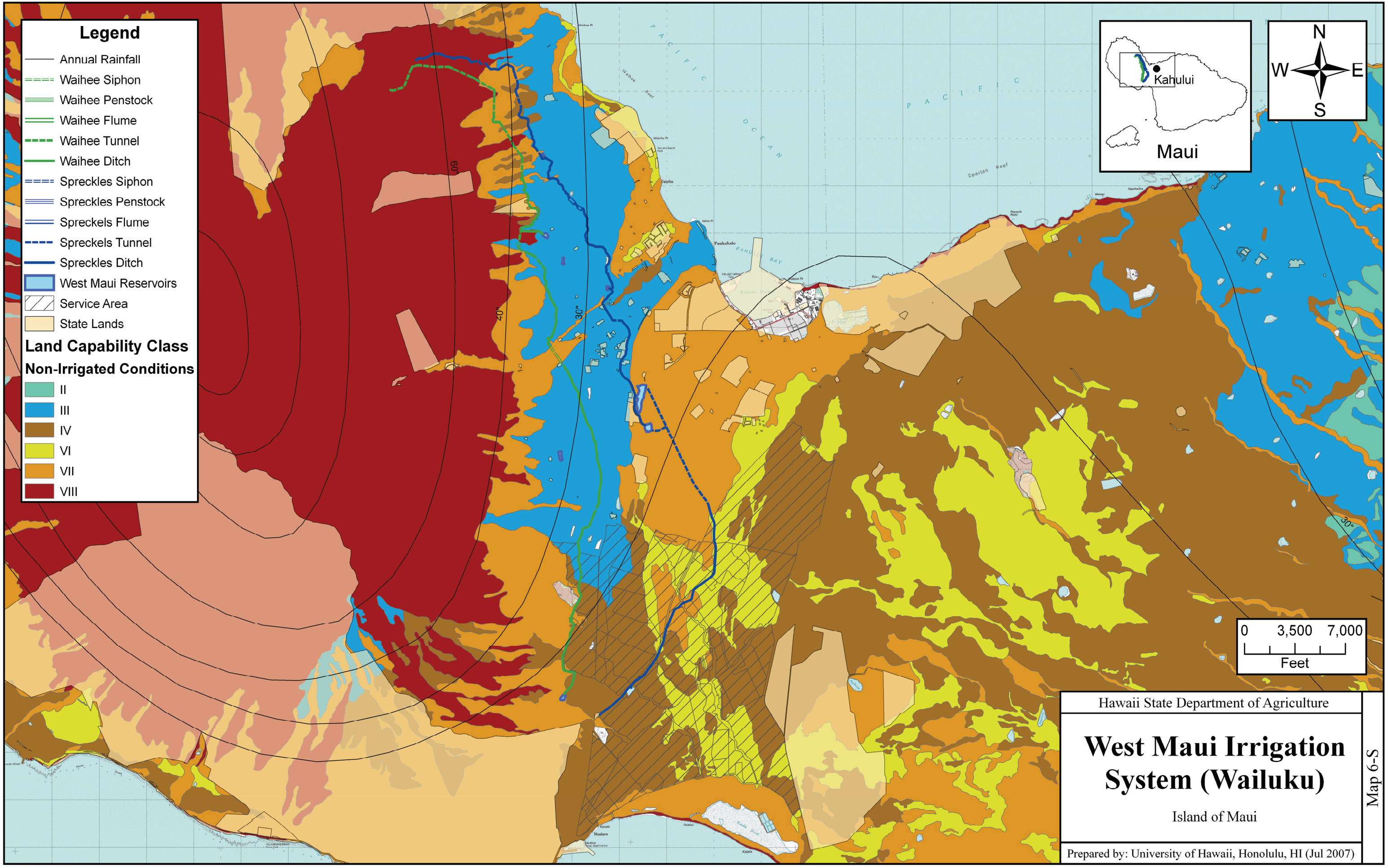


UTM Zone 4N, NAD83

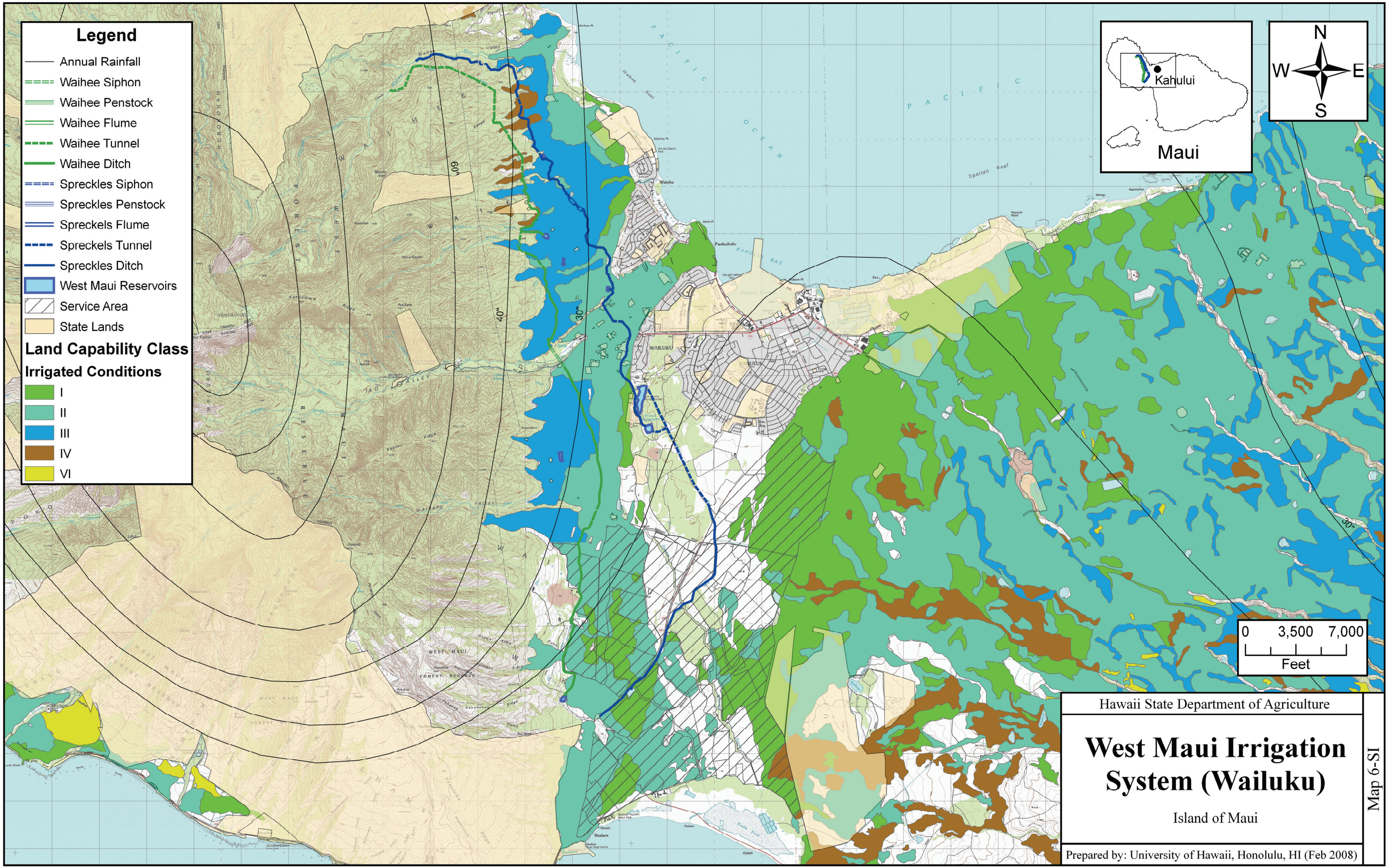


UTM Zone 4N, NAD83

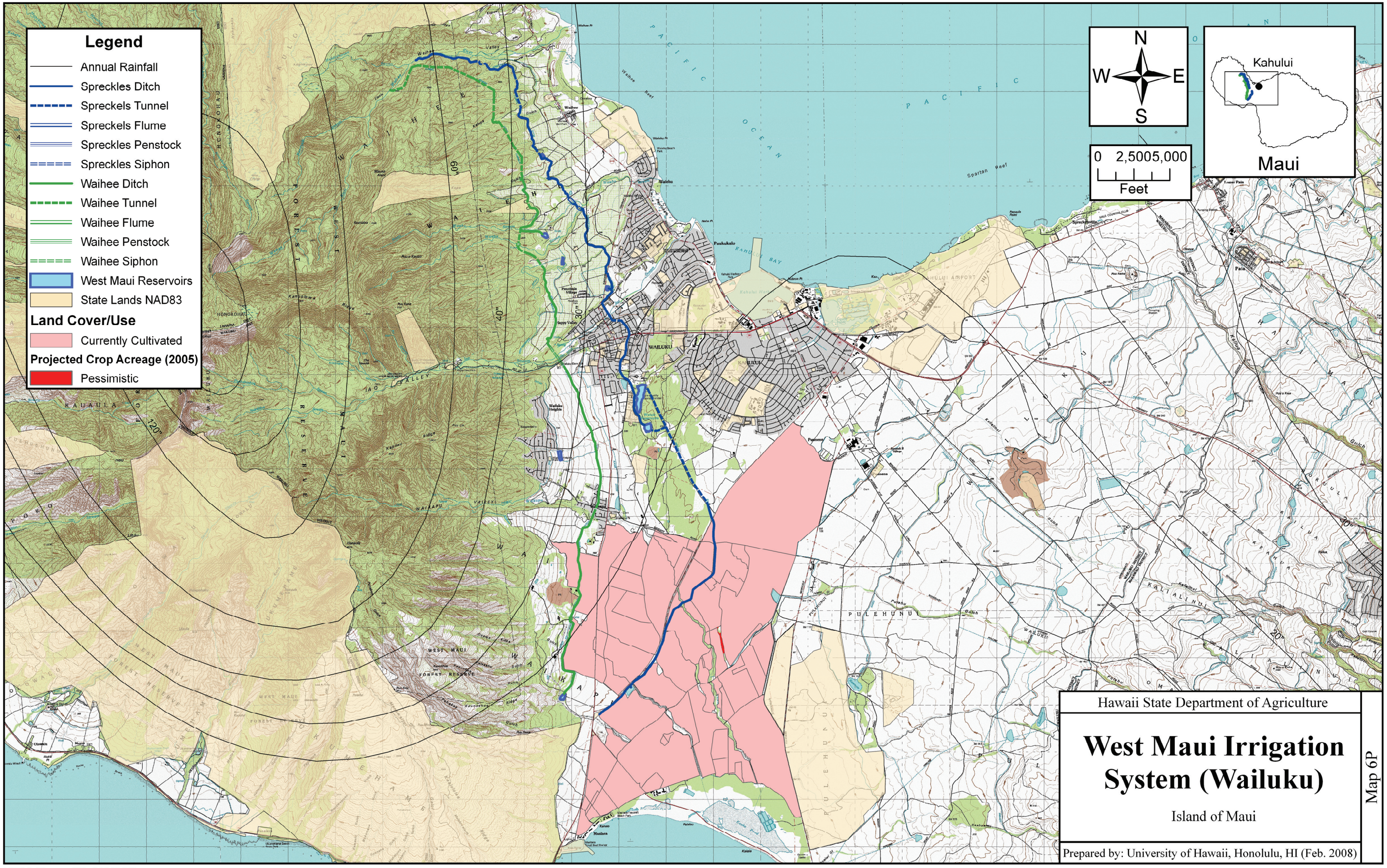


UTM Zone 4N, NAD83

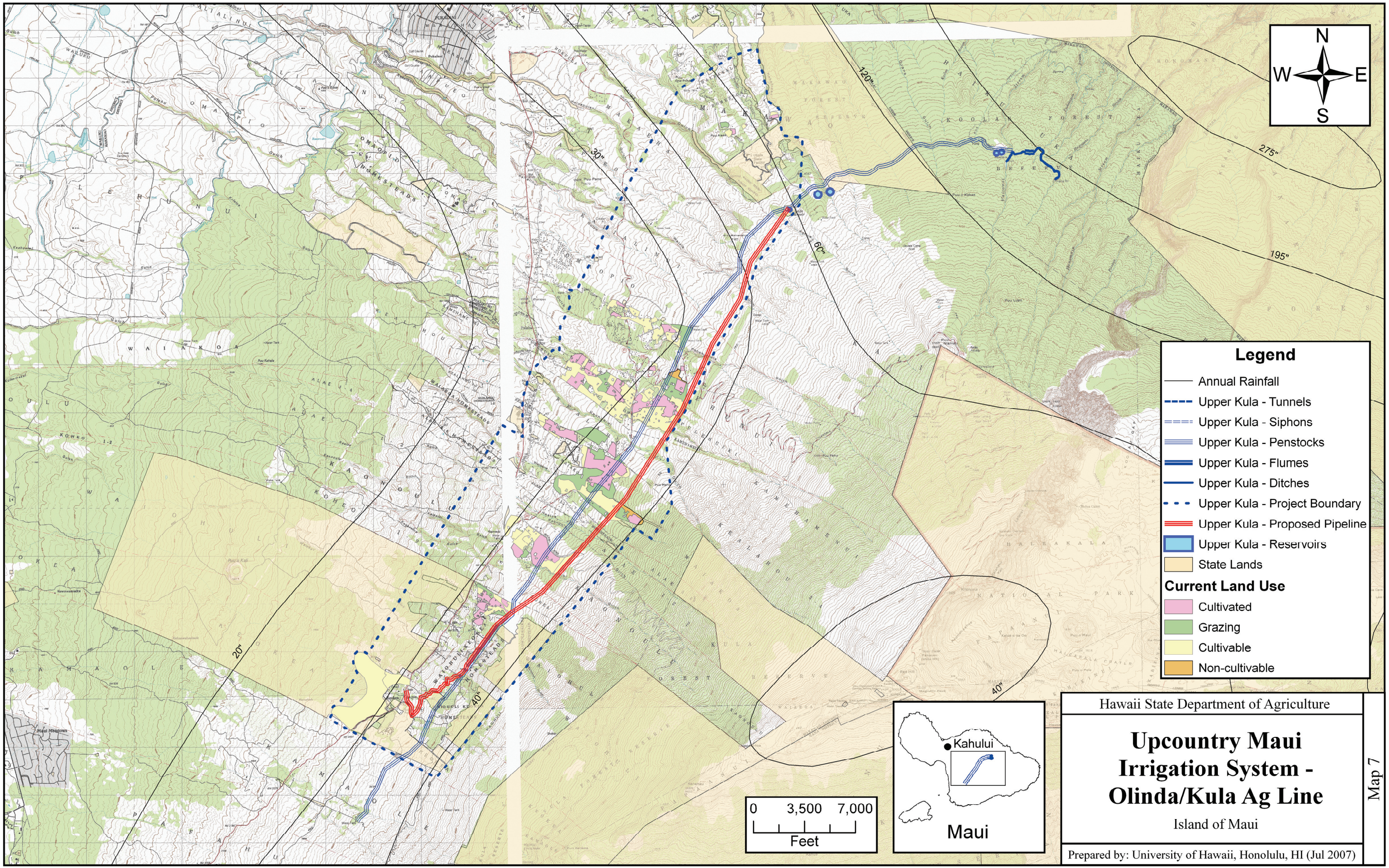


Hawaii State Department of Agriculture

# Upcountry Maui Irrigation System - Olinda/Kula Ag Line

Island of Maui

Prepared by: University of Hawaii, Honolulu, HI (Jul 2007)

Map 7

UTM Zone 4N, NAD83

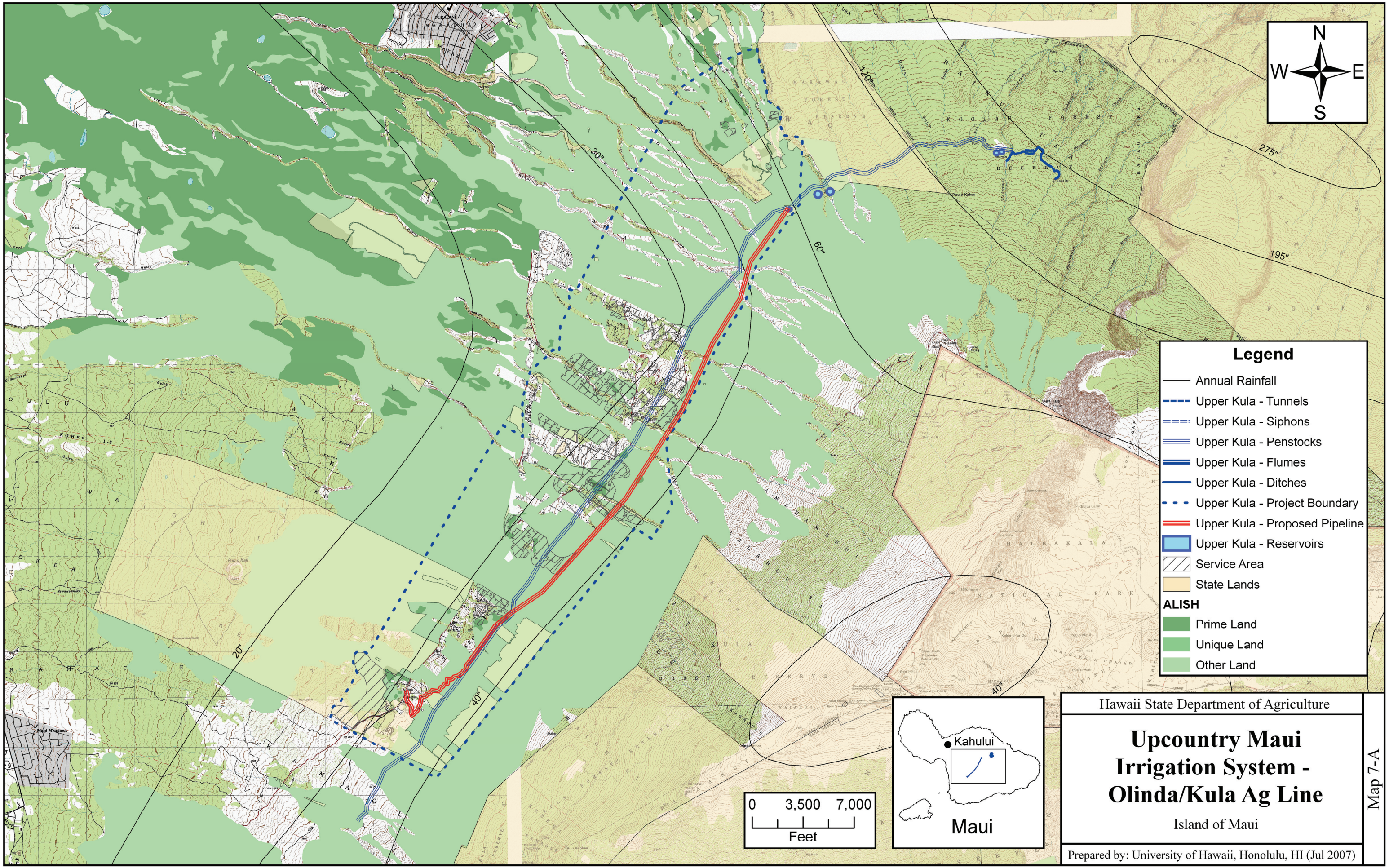


UTM Zone 4N, NAD83

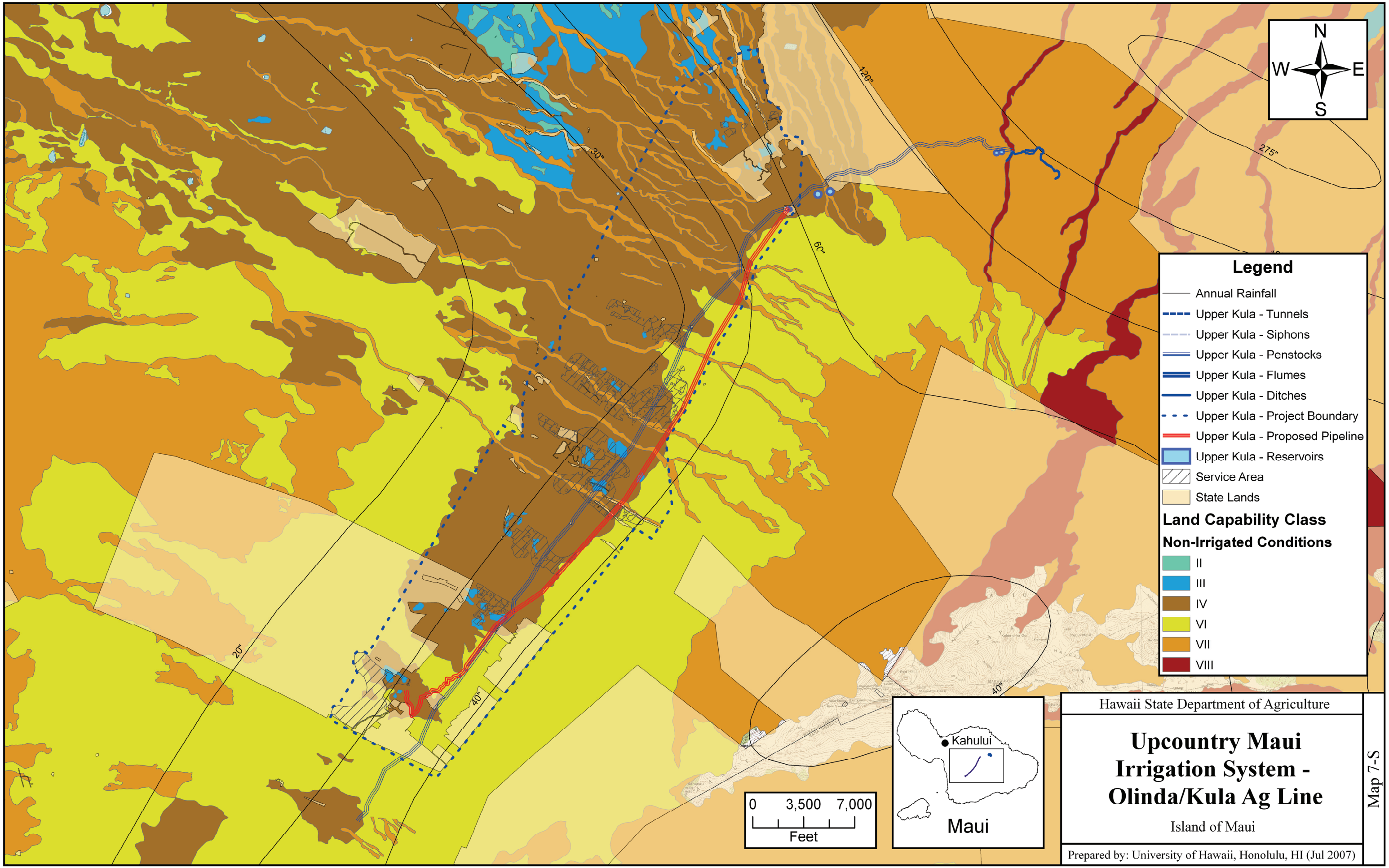


UTM Zone 4N, NAD83

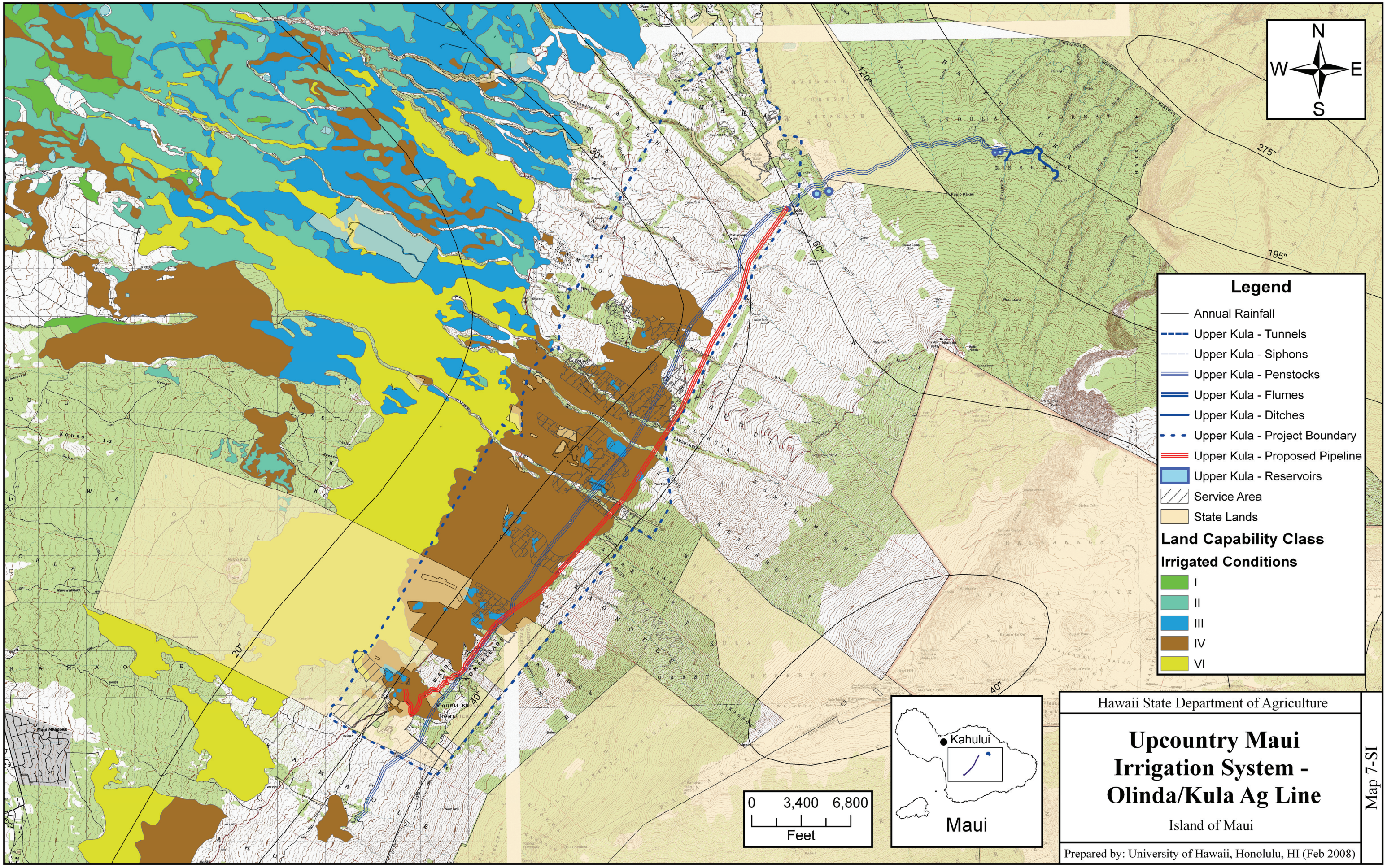


UTM Zone 4N, NAD83

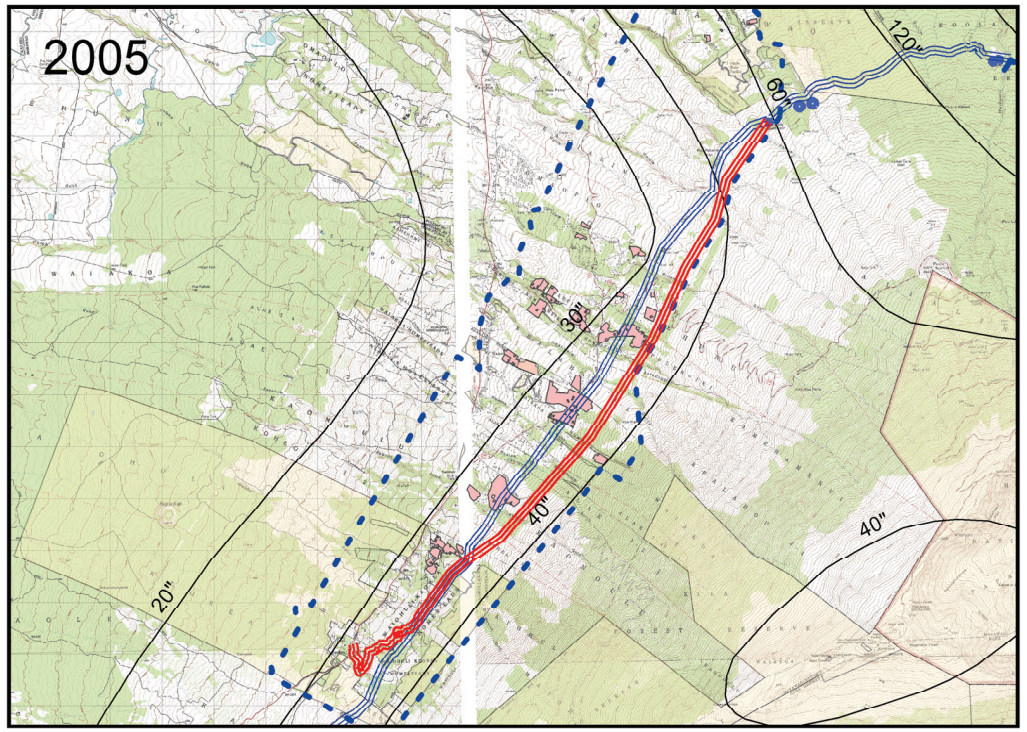


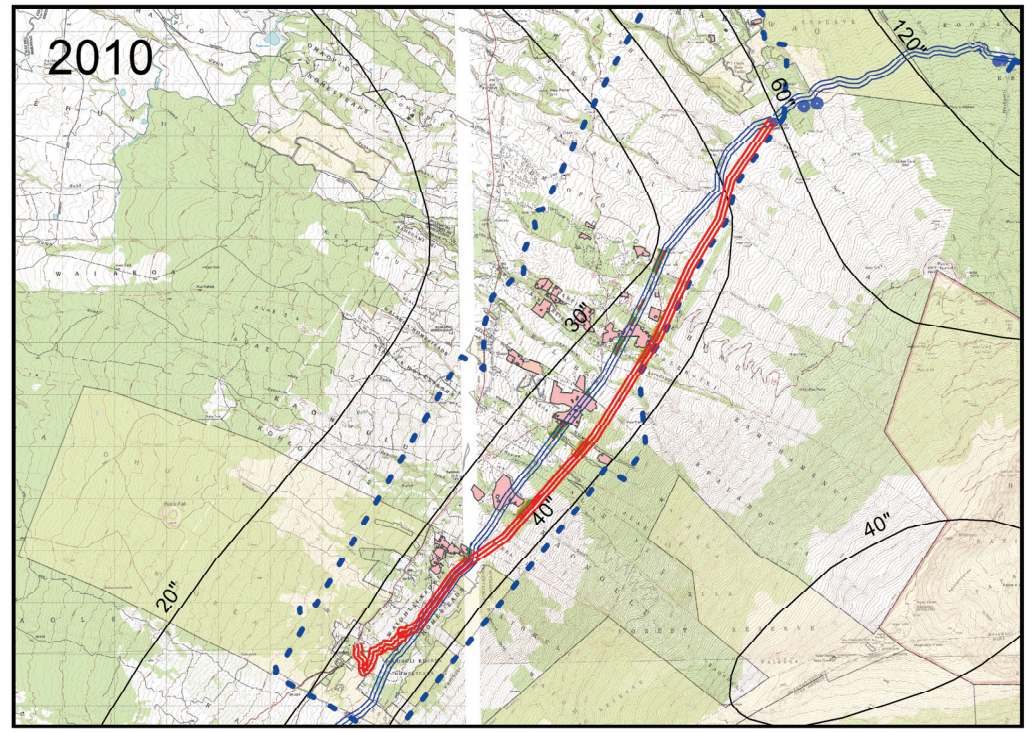


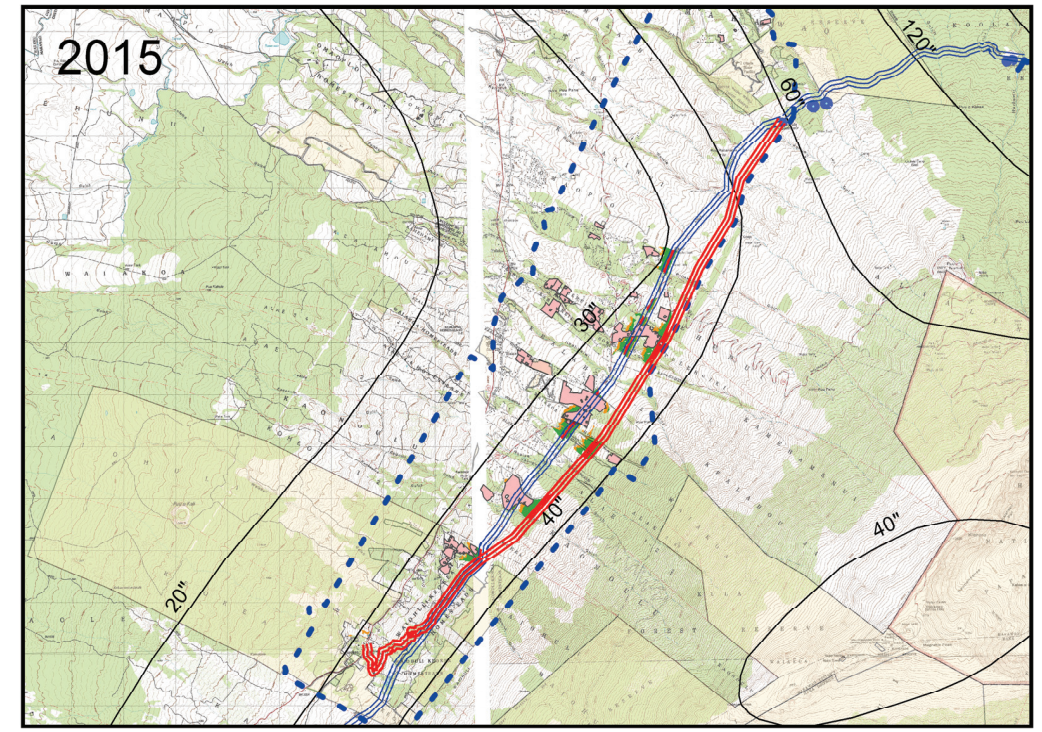


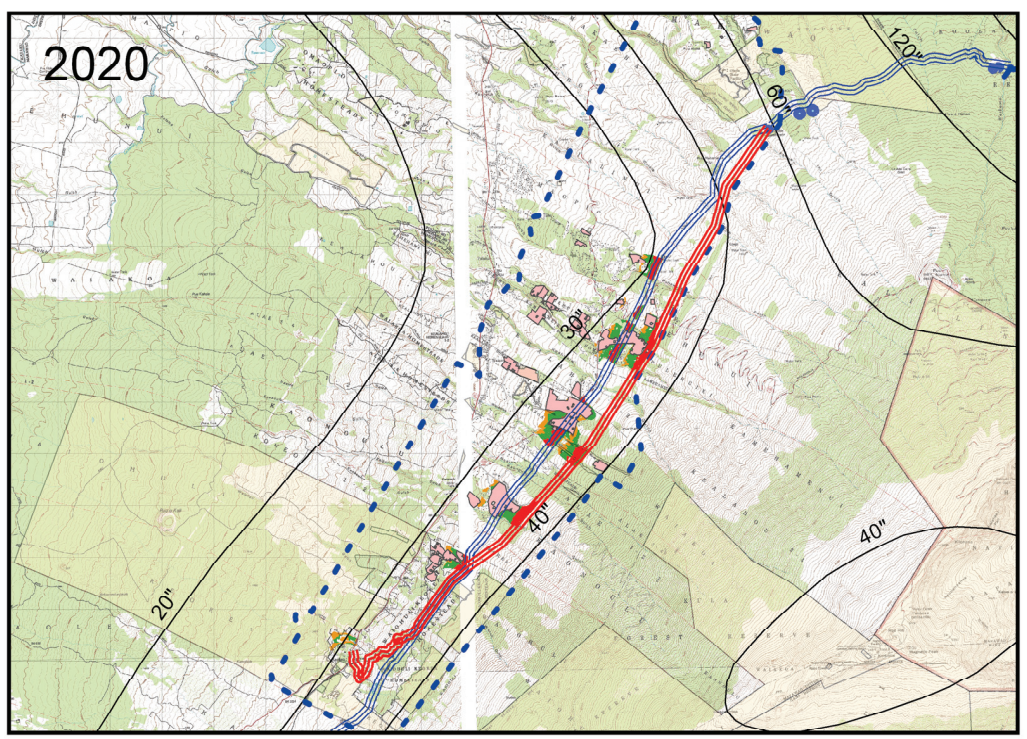


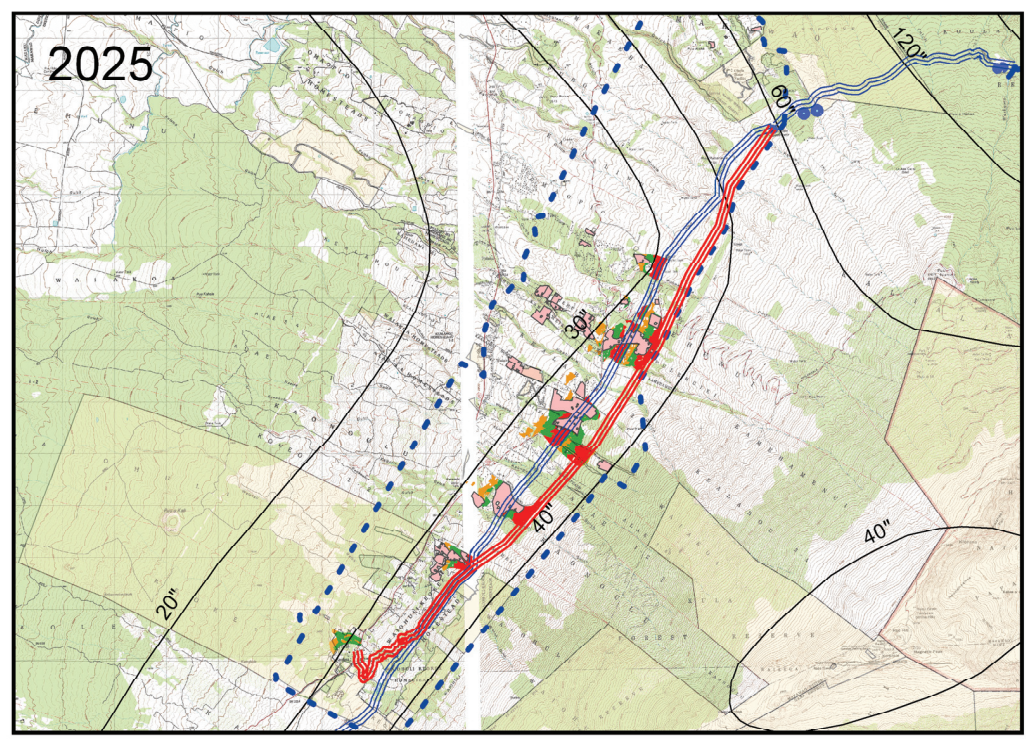


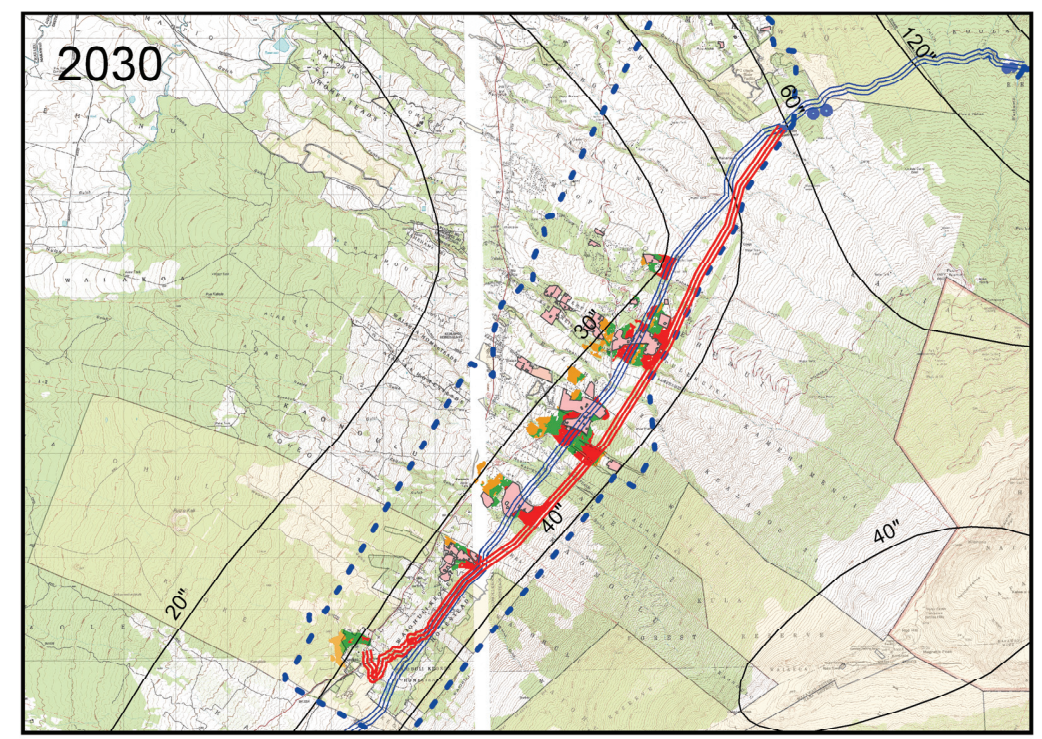


**Legend**

- Upper Kula - Tunnels
- Upper Kula - Siphons
- Upper Kula - Penstocks
- Upper Kula - Flumes
- Upper Kula - Ditches
- Upper Kula - Project Boundary
- Upper Kula - Proposed Pipeline
- Upper Kula - Reservoirs
- Annual Rainfall
- State Lands

**Land Cover/Use**

- Currently Cultivated

**Projected Crop Acreage**

- Pessimistic
- Most Likely
- Optimistic

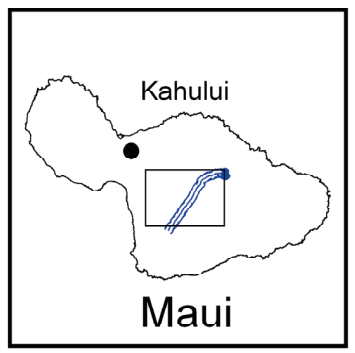


0 6,000 12,000
Feet

N
W E
S

Hawaii State Department of Agriculture

# Upcountry Maui Irrigation System - Olinda/Kula Ag Line

Island of Maui

Prepared by: University of Hawaii, Honolulu, HI (Feb. 2008)

Map 7P

UTM Zone 4N, NAD83