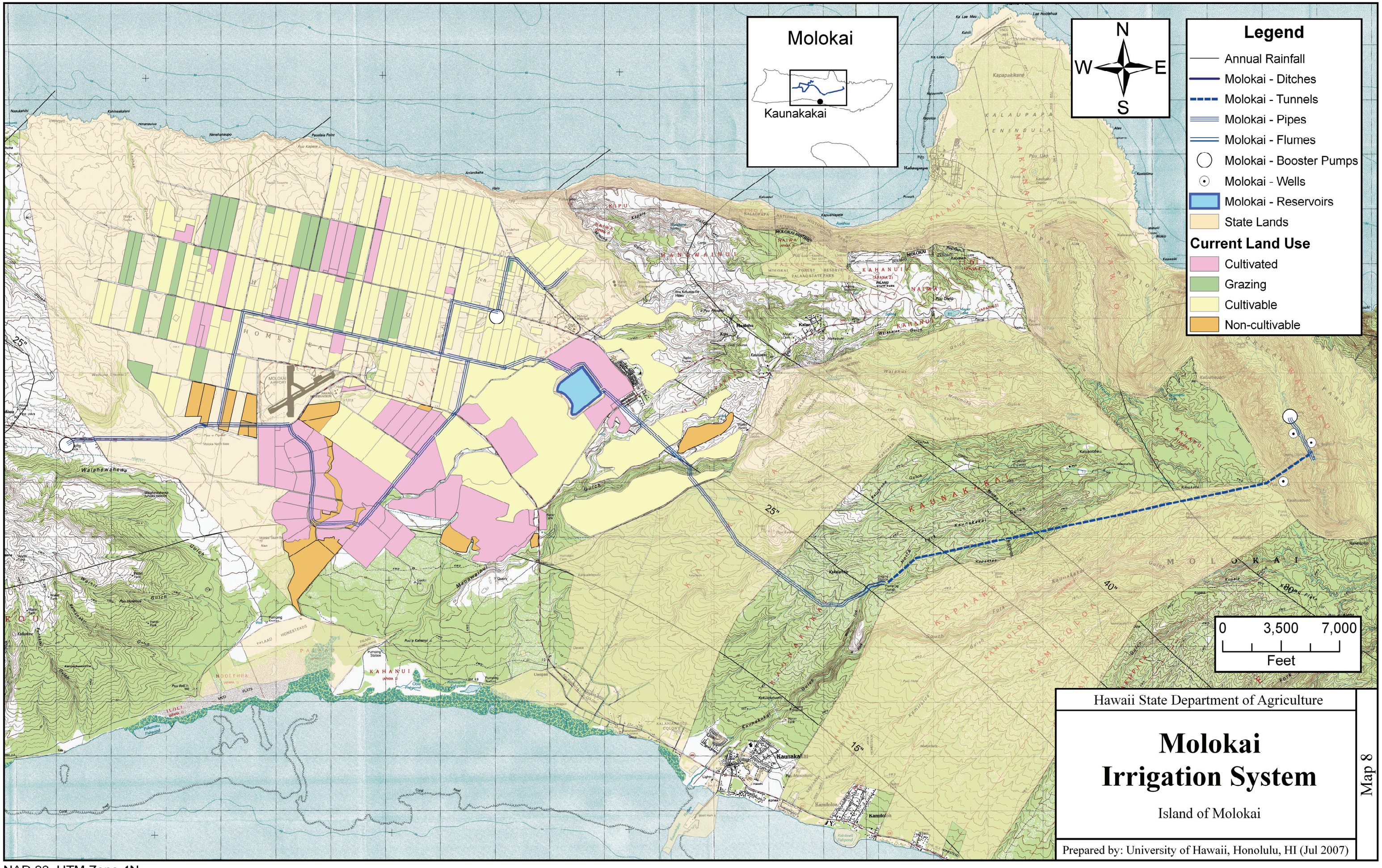

NAD 83, UTM Zone 4N

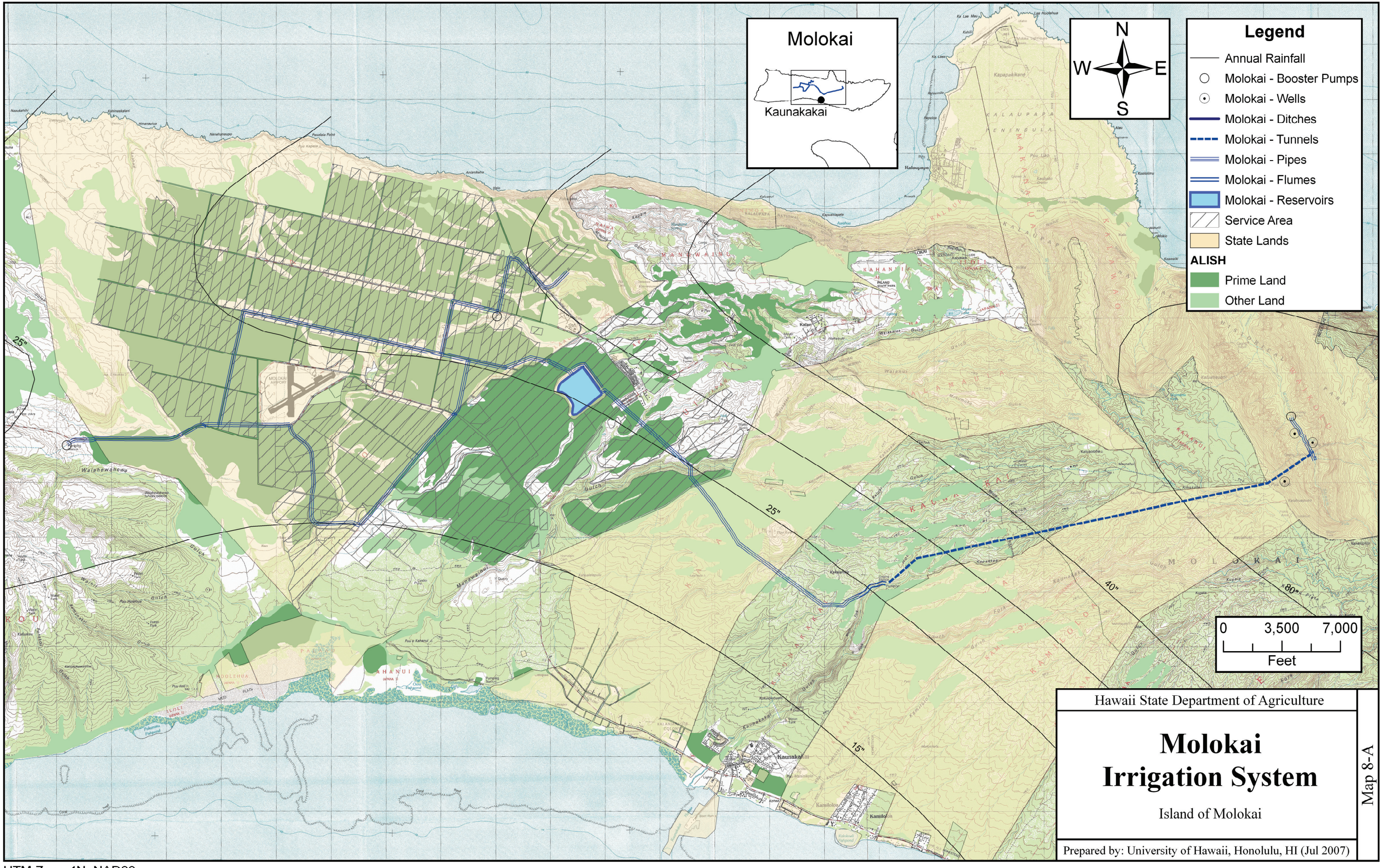

UTM Zone 4N, NAD83

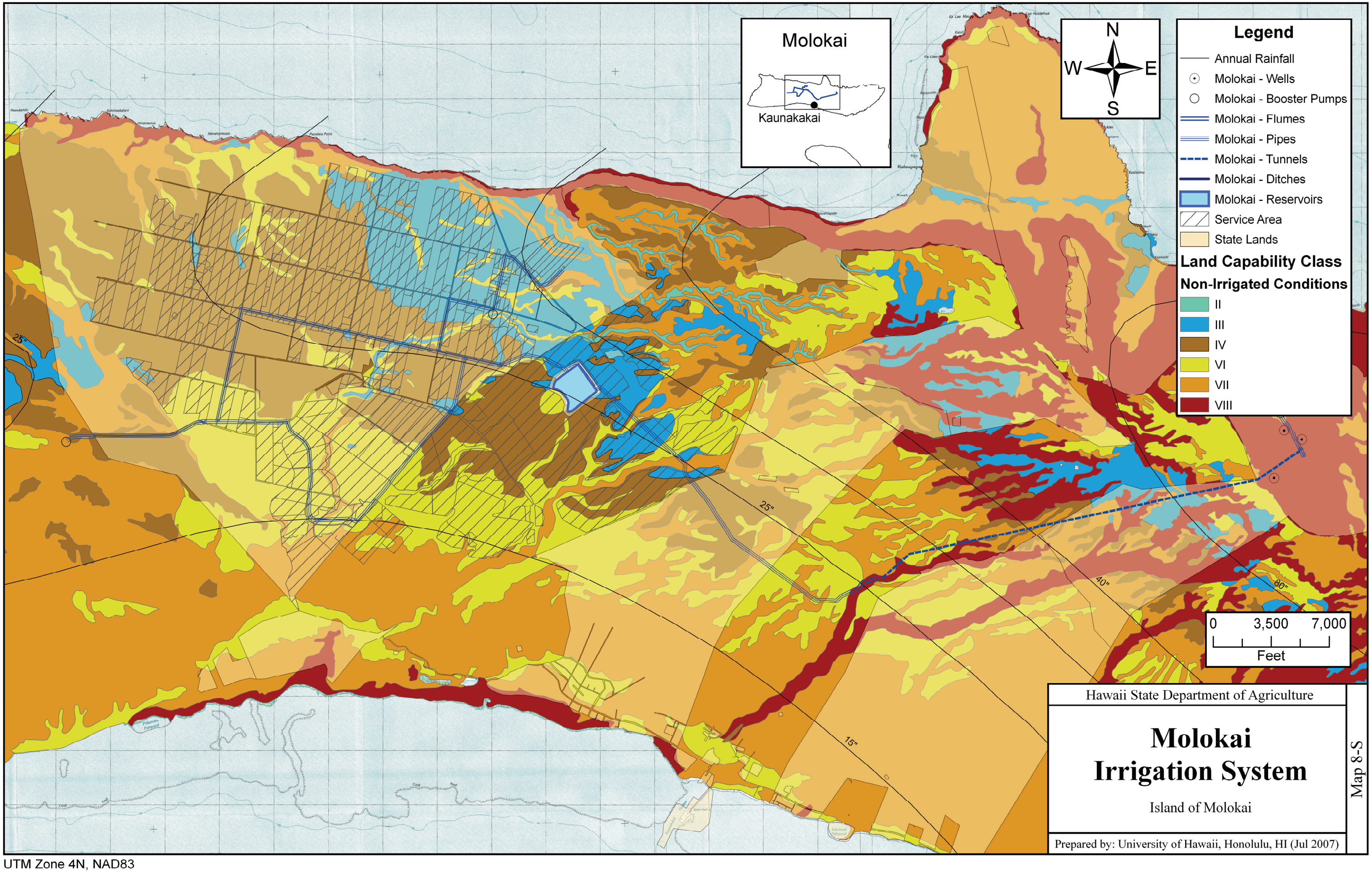

UTM Zone 4N, NAD83

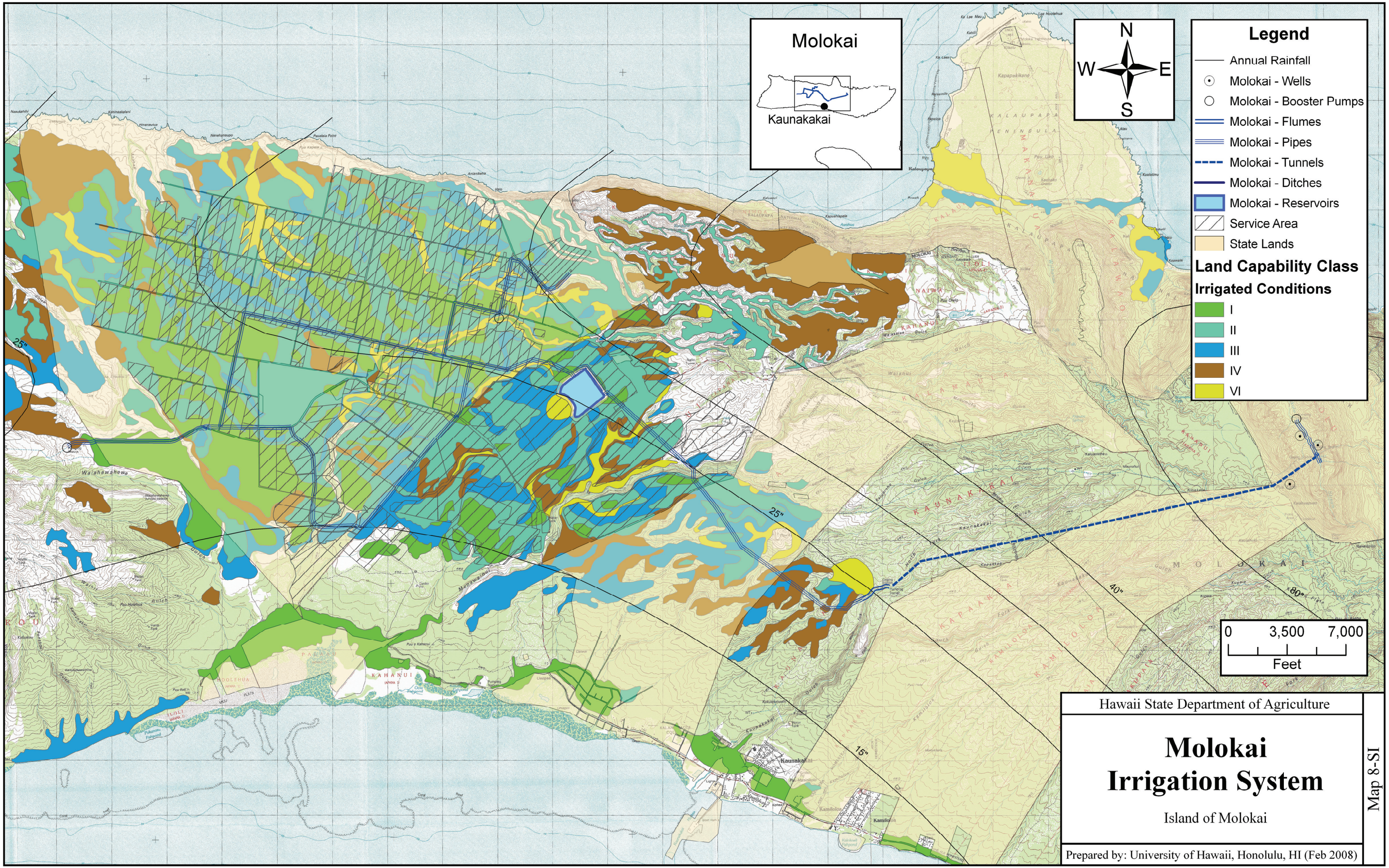

UTM Zone 4N, NAD83

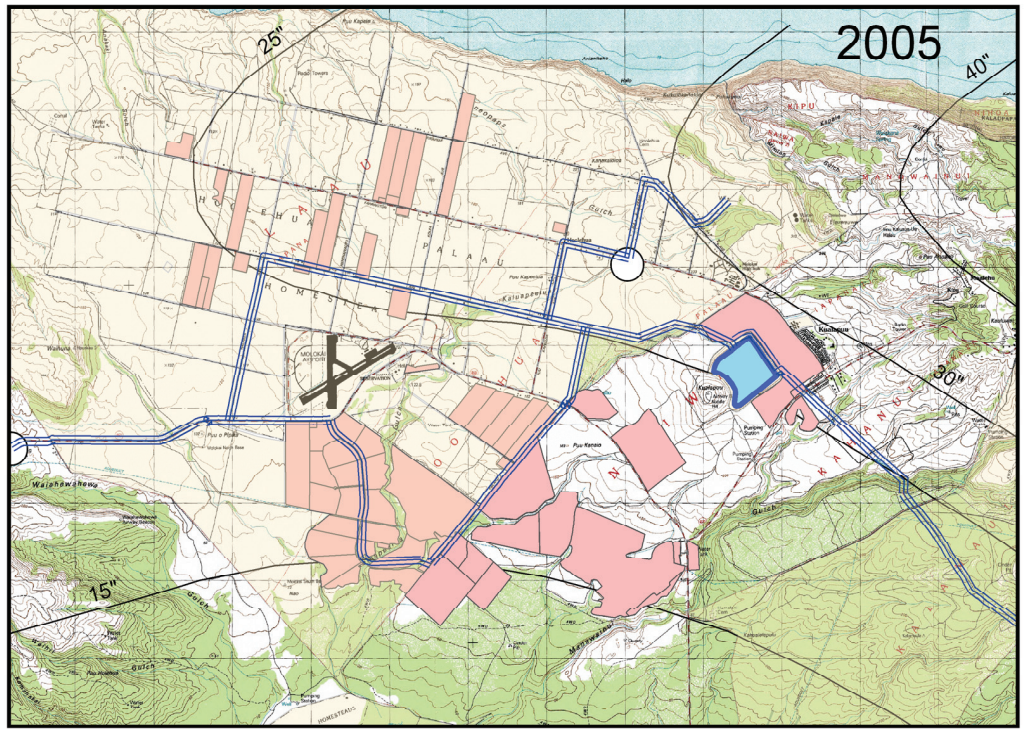

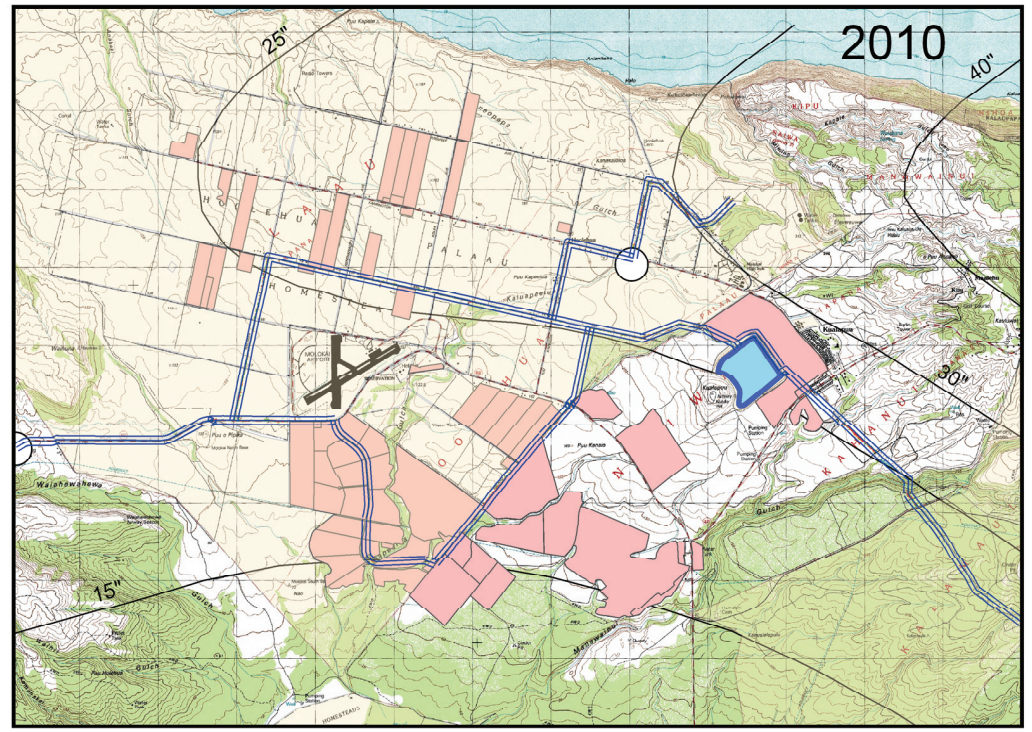

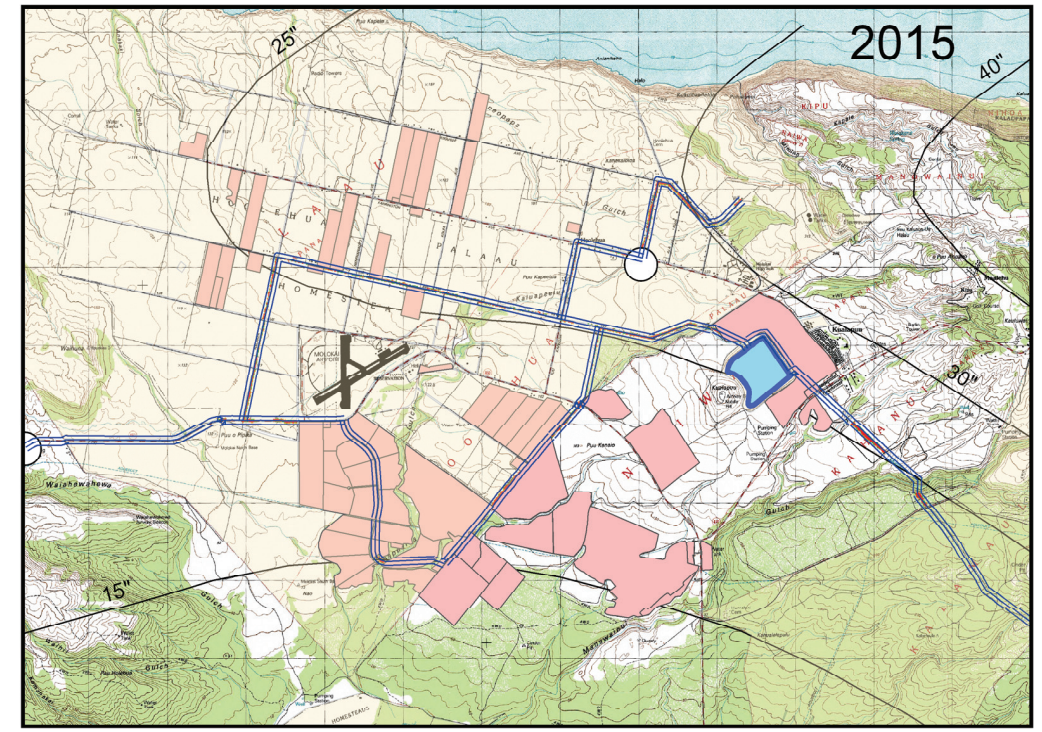

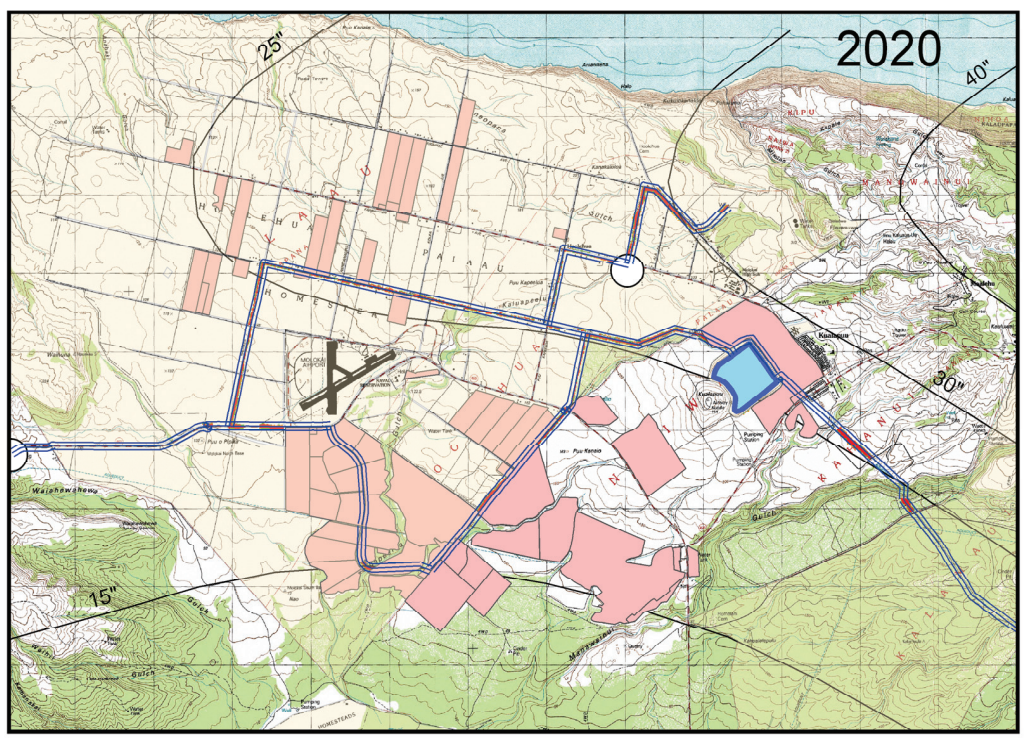

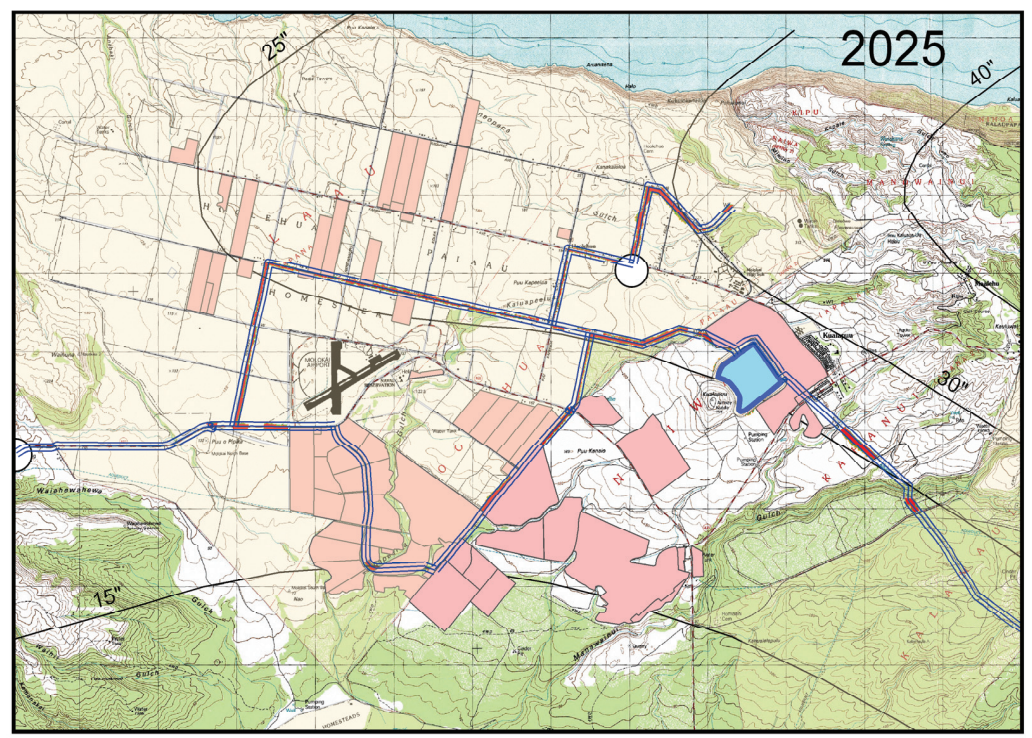

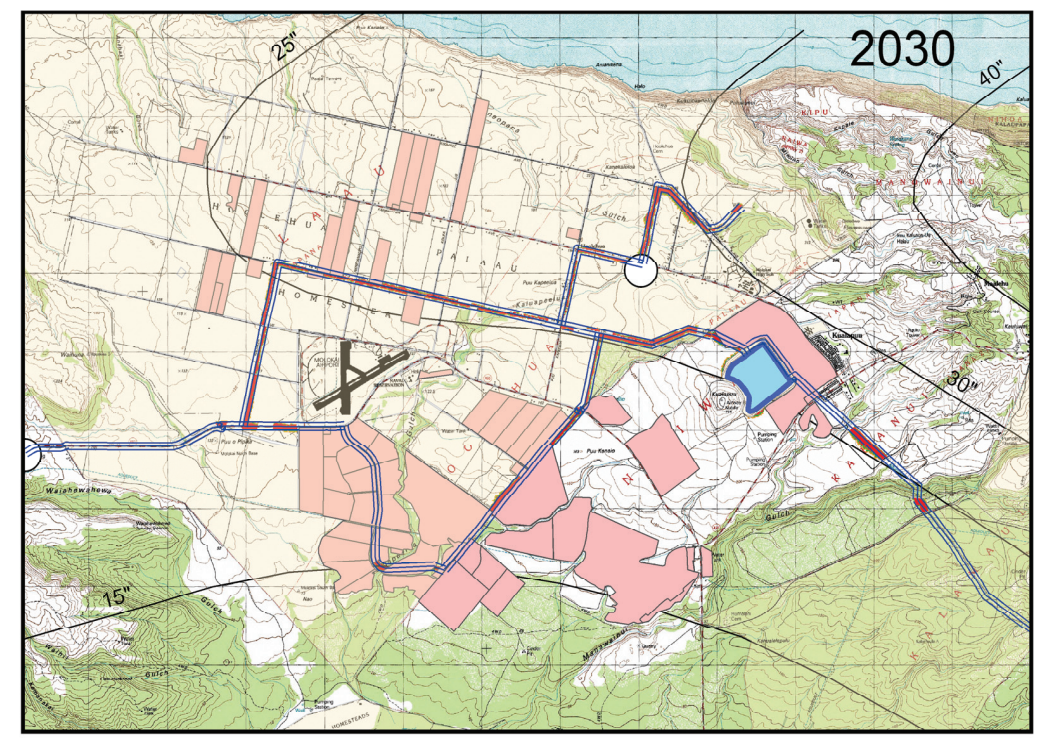

Legend

- Molokai - Ditches
- Molokai - Tunnels
- Molokai - Pipes
- Molokai - Flumes
- Molokai - Booster Pumps
- Molokai - Wells
- Molokai - Reservoirs
- Annual Rainfall
- State Lands

Land Cover/Use

- Currently Cultivated

Projected Crop Acreage

- Pessimistic
- Most Likely
- Optimistic

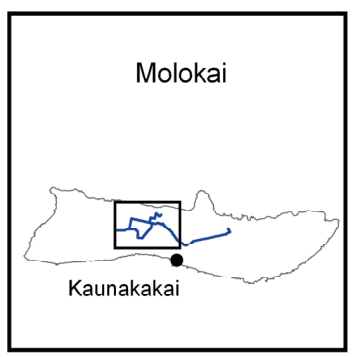

0 6,200 12,400
Feet

N
W E
S

Hawaii State Department of Agriculture

Molokai Irrigation System

Island of Molokai

Prepared by: University of Hawaii, Honolulu, HI (Feb. 2008)

Map 8P

NAD 83, UTM Zone 4N