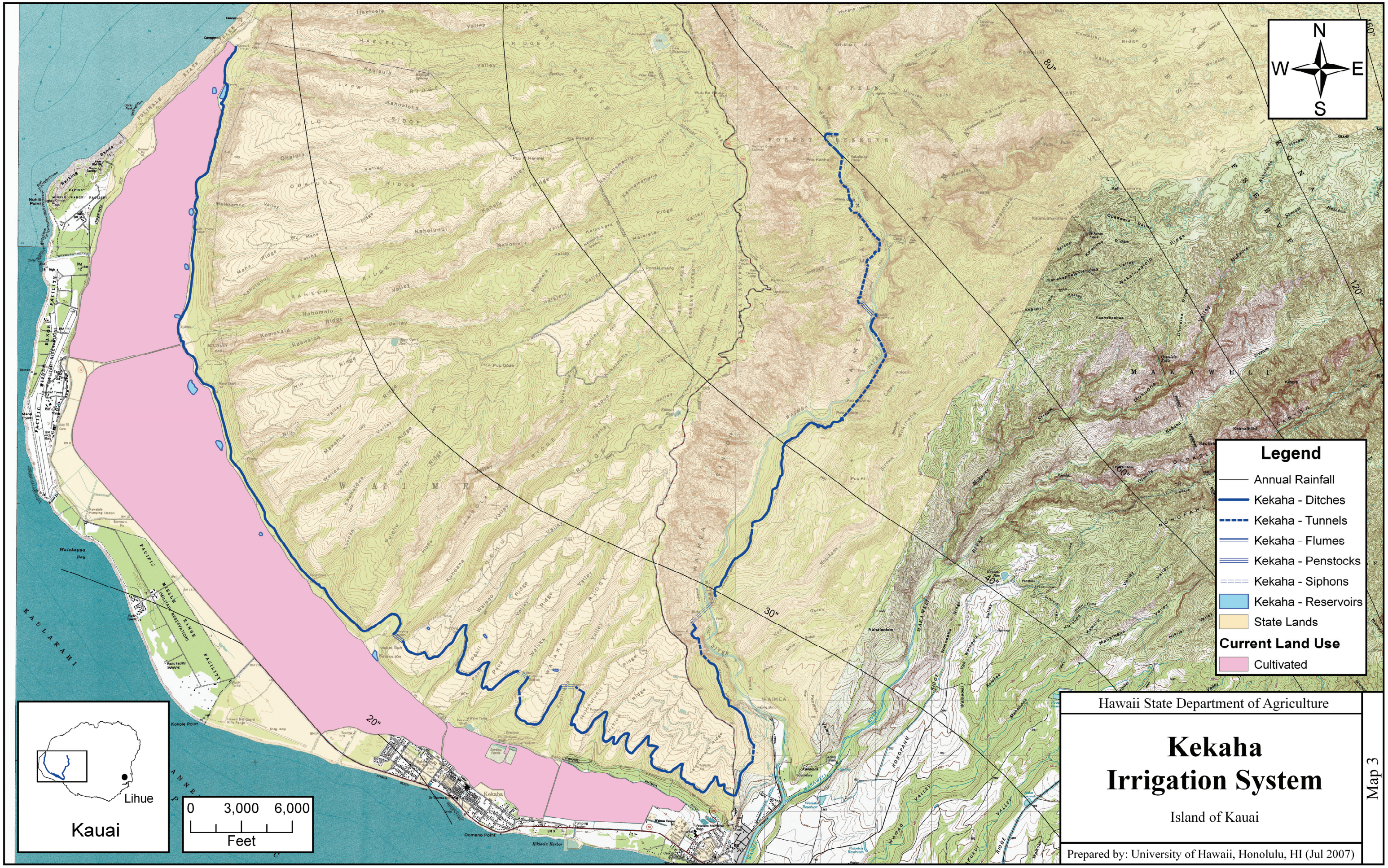

NAD 83, UTM Zone 4N

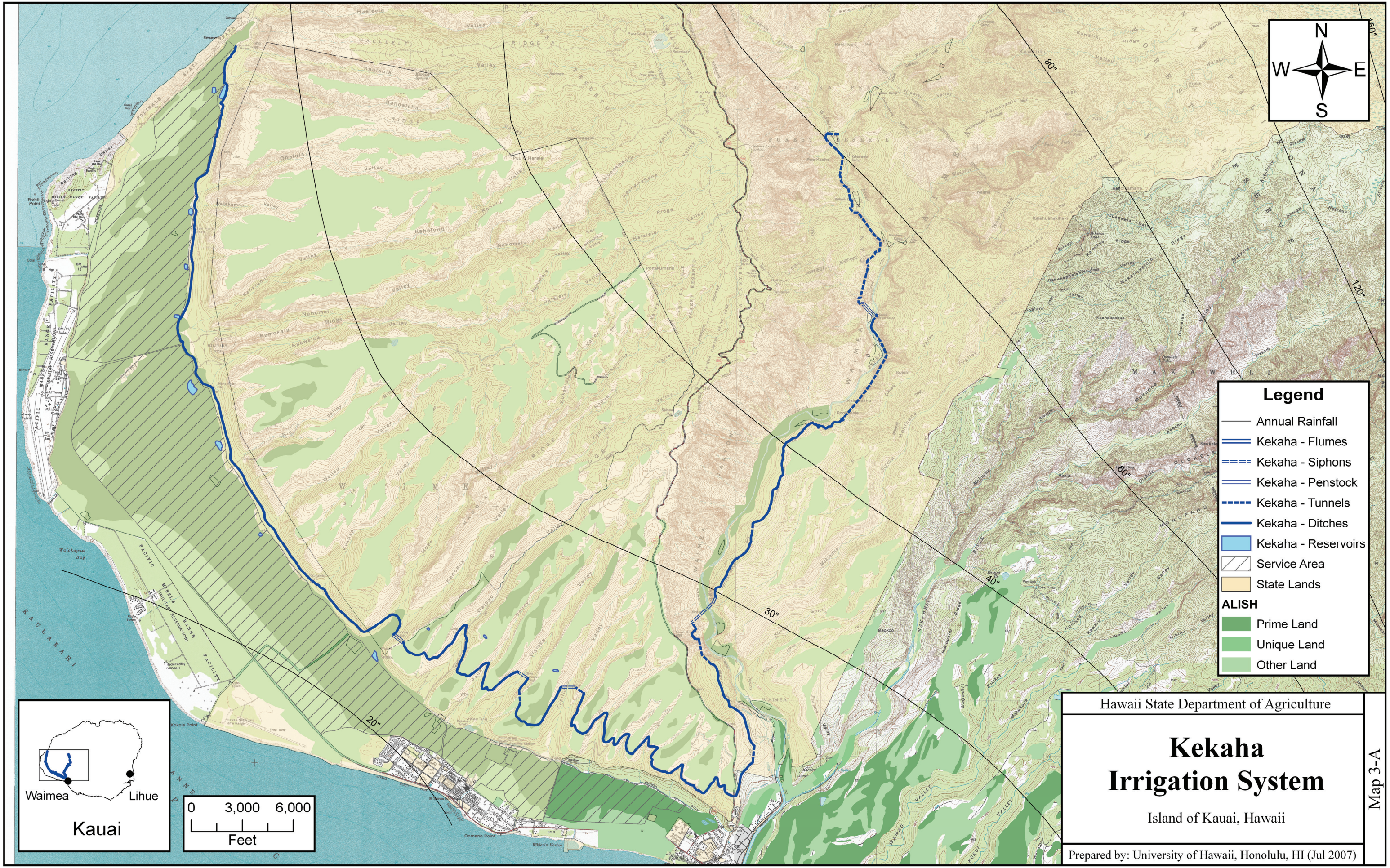

UTM Zone 4N, NAD83

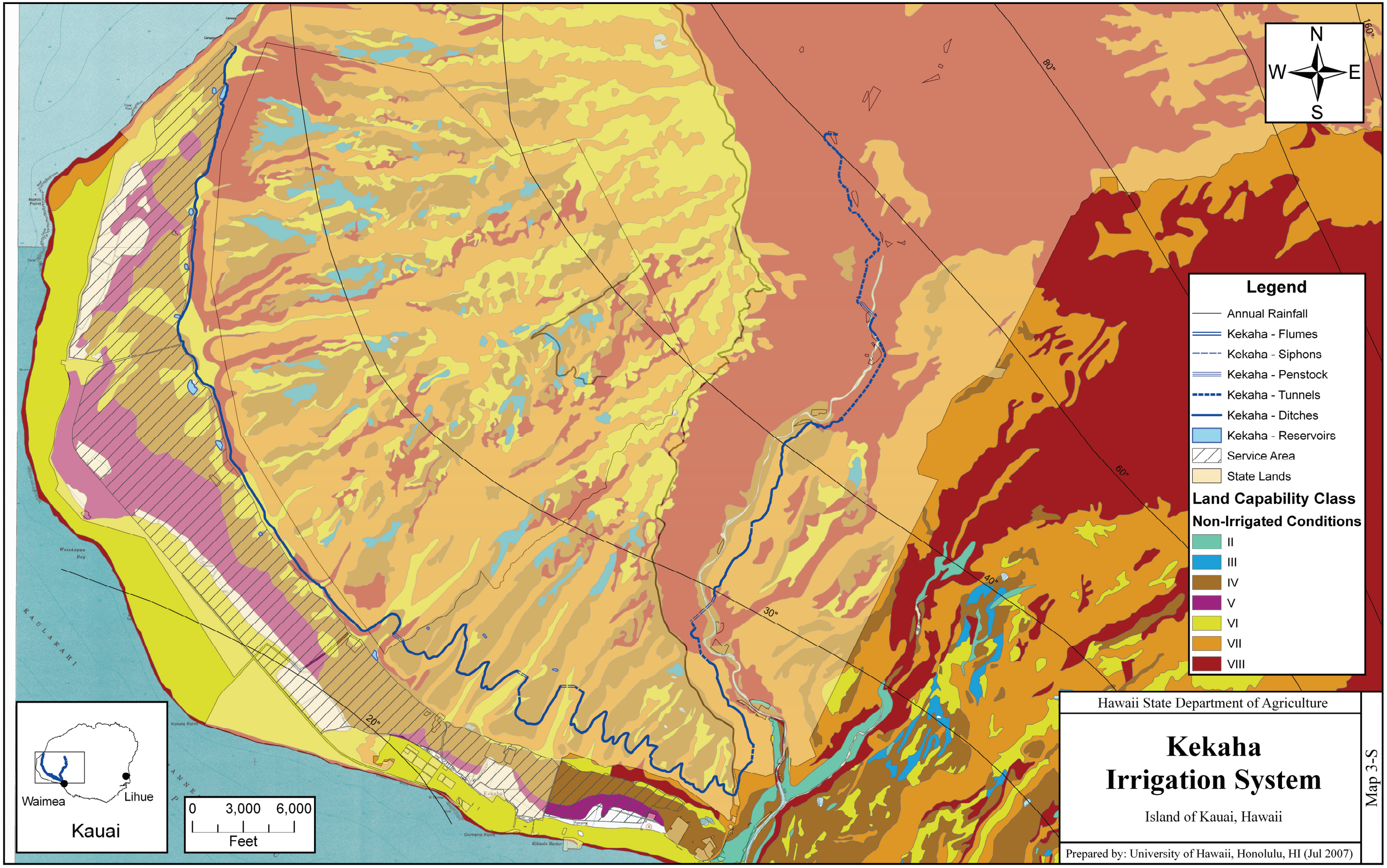

UTM Zone 4N, NAD 83

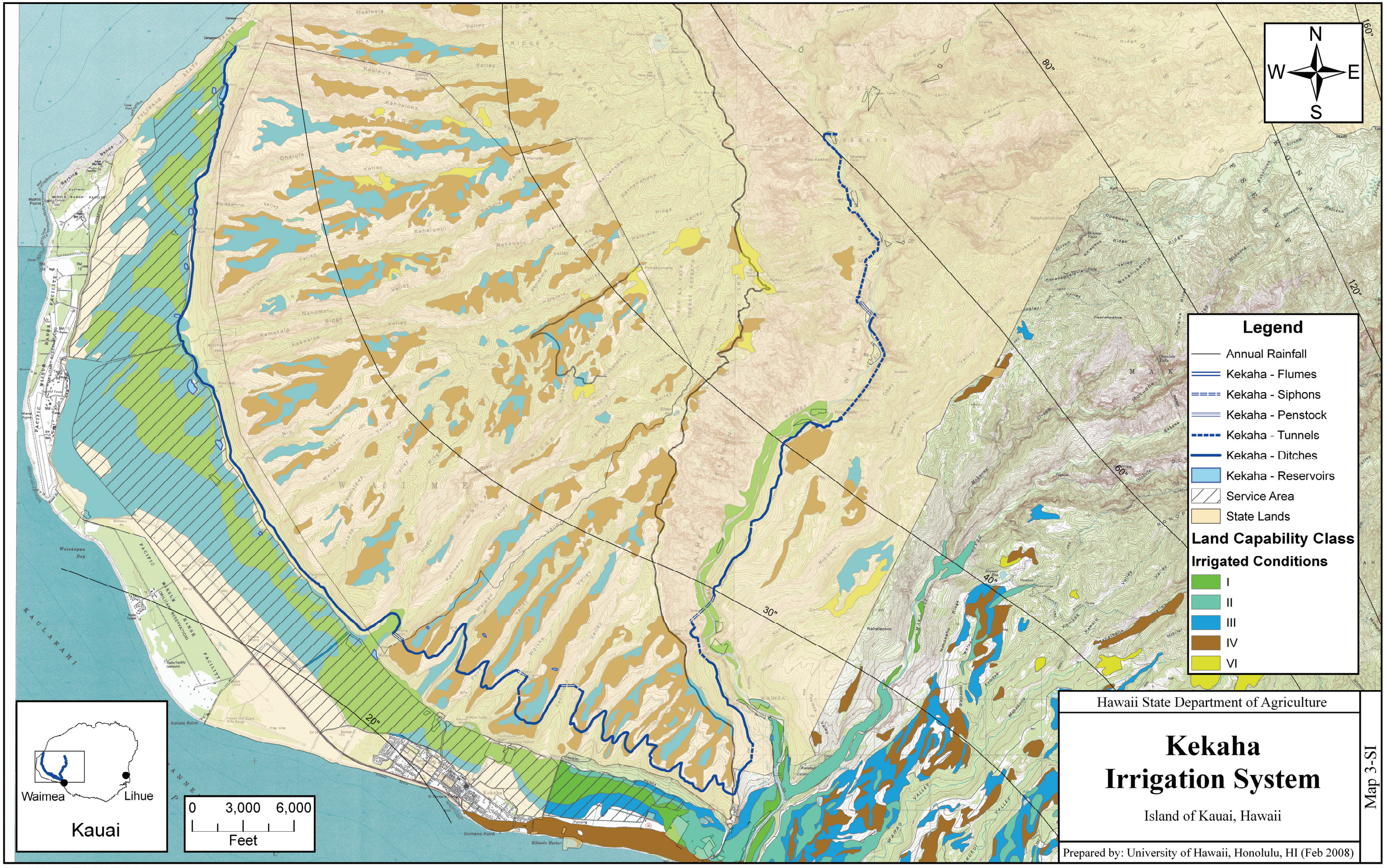

Hawaii State Department of Agriculture

Kekaha Irrigation System

Island of Kauai, Hawaii

Prepared by: University of Hawaii, Honolulu, HI (Feb 2008)

Map 3-SI

UTM Zone 4N, NAD 83

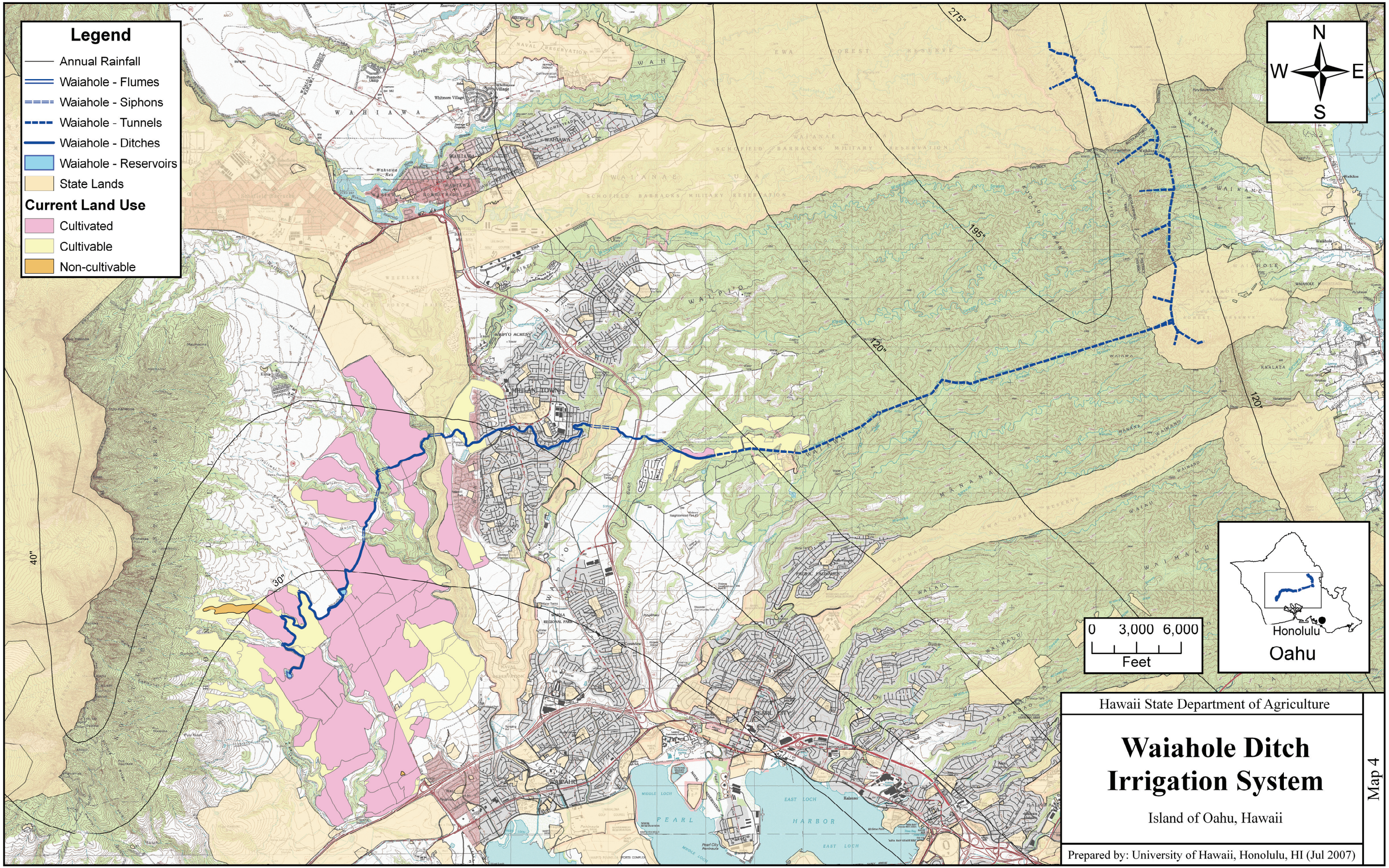

UTM Zone 4N, NAD83

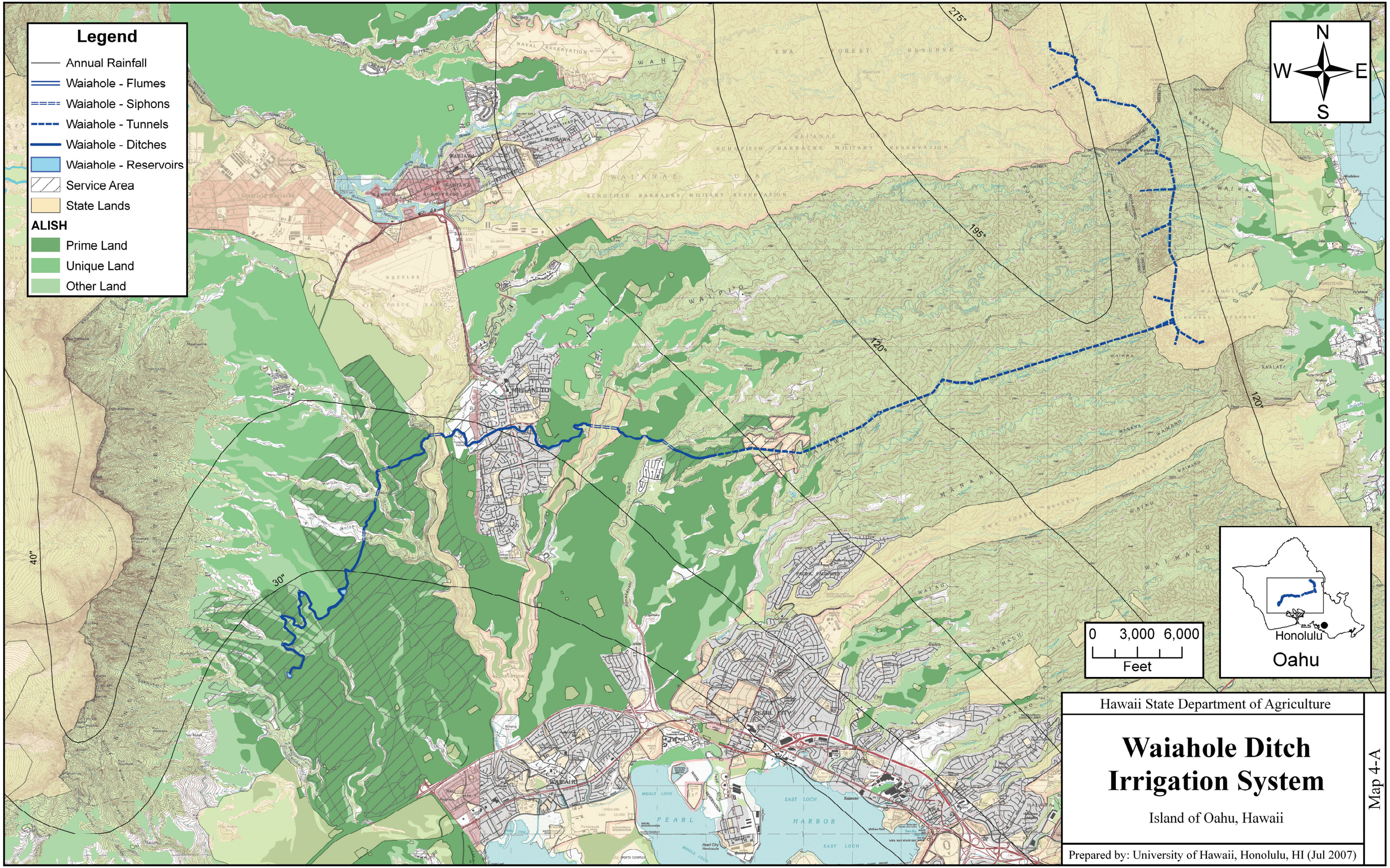

UTM Zone 4N, NAD83

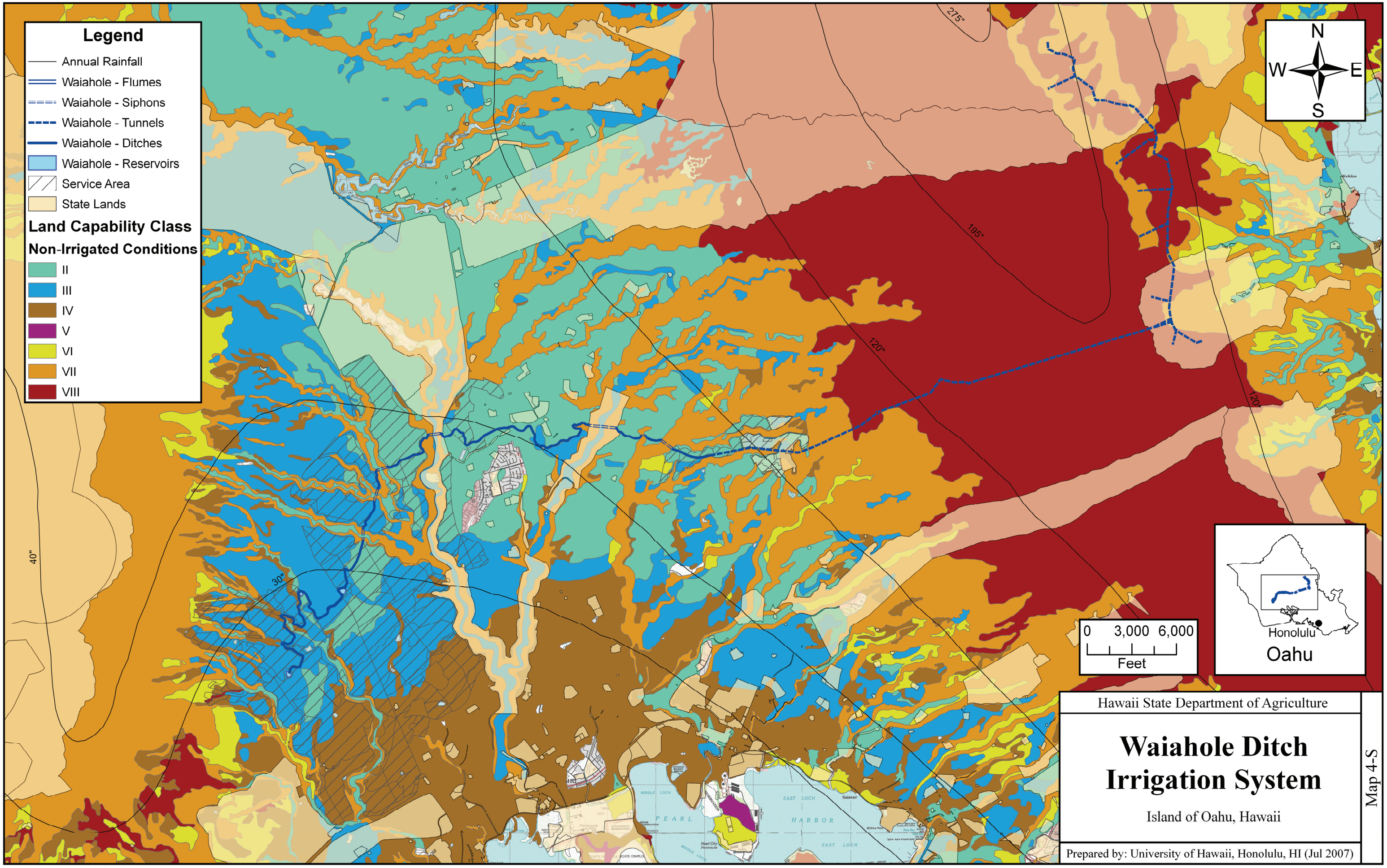

UTM Zone 4N, NAD83

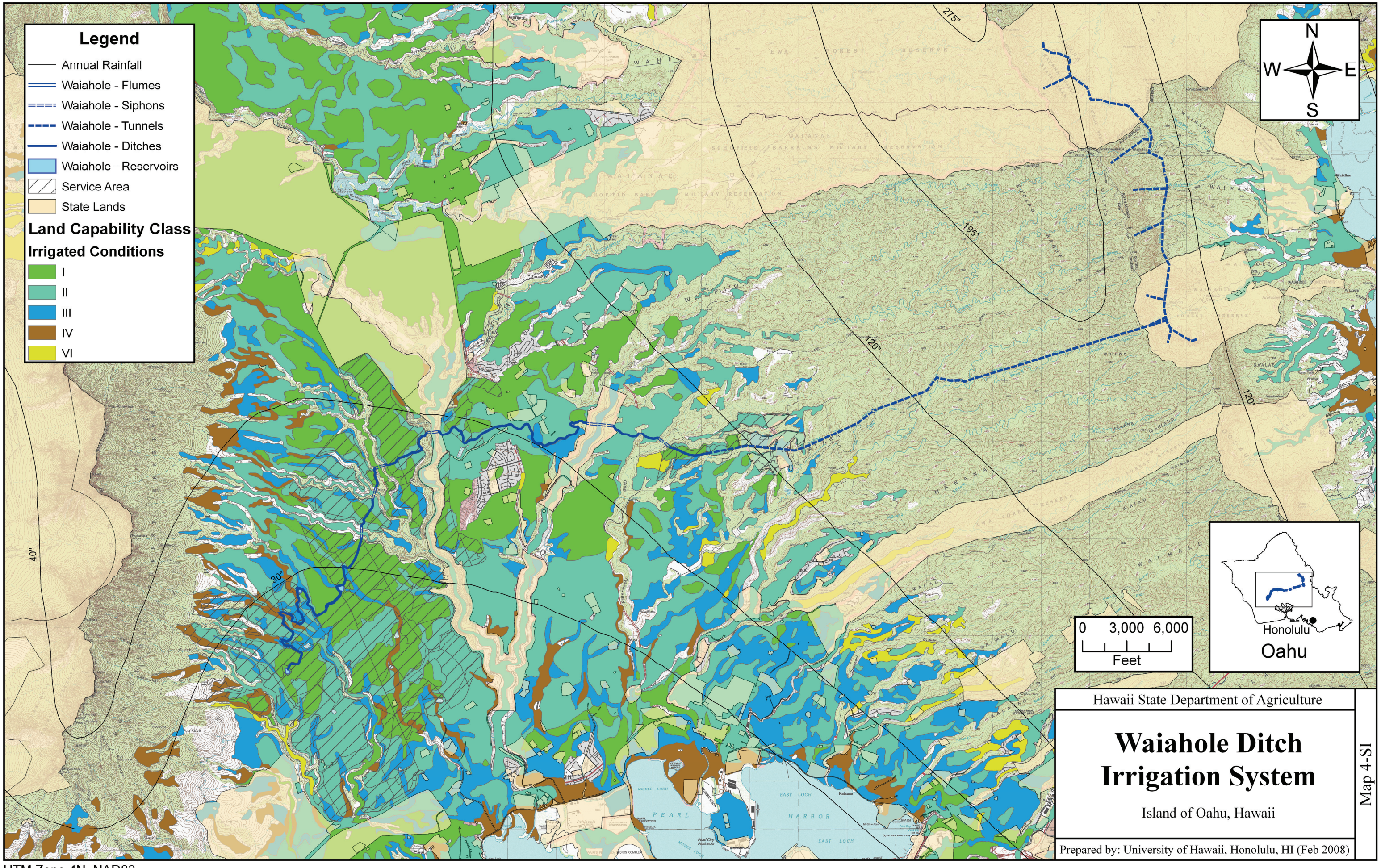

UTM Zone 4N, NAD83

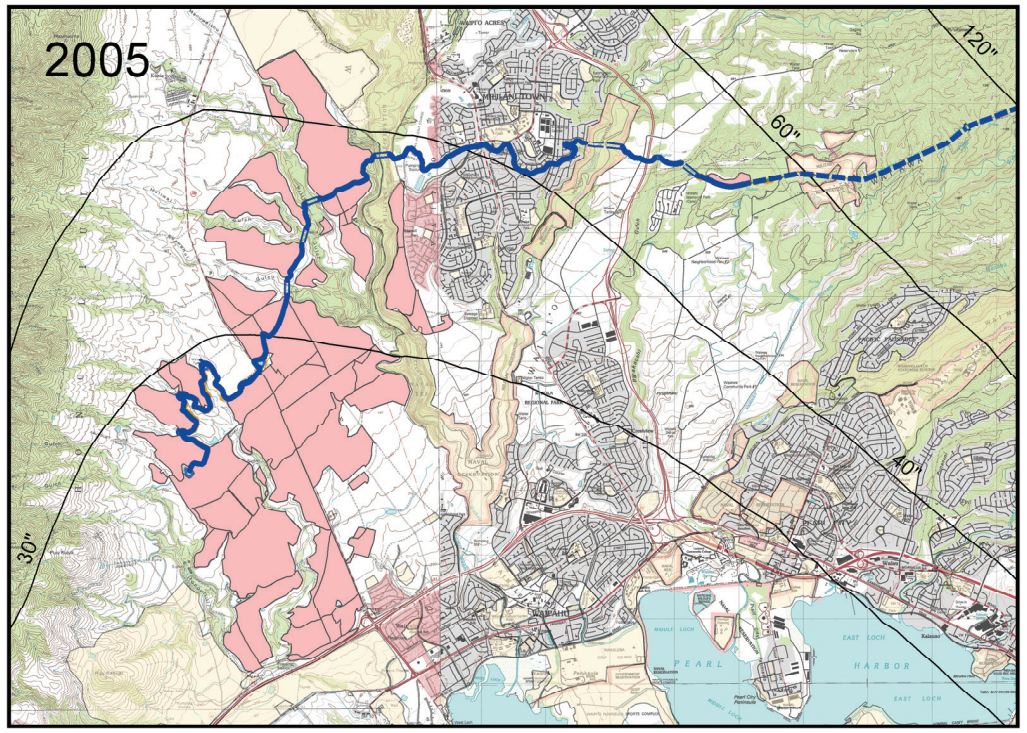

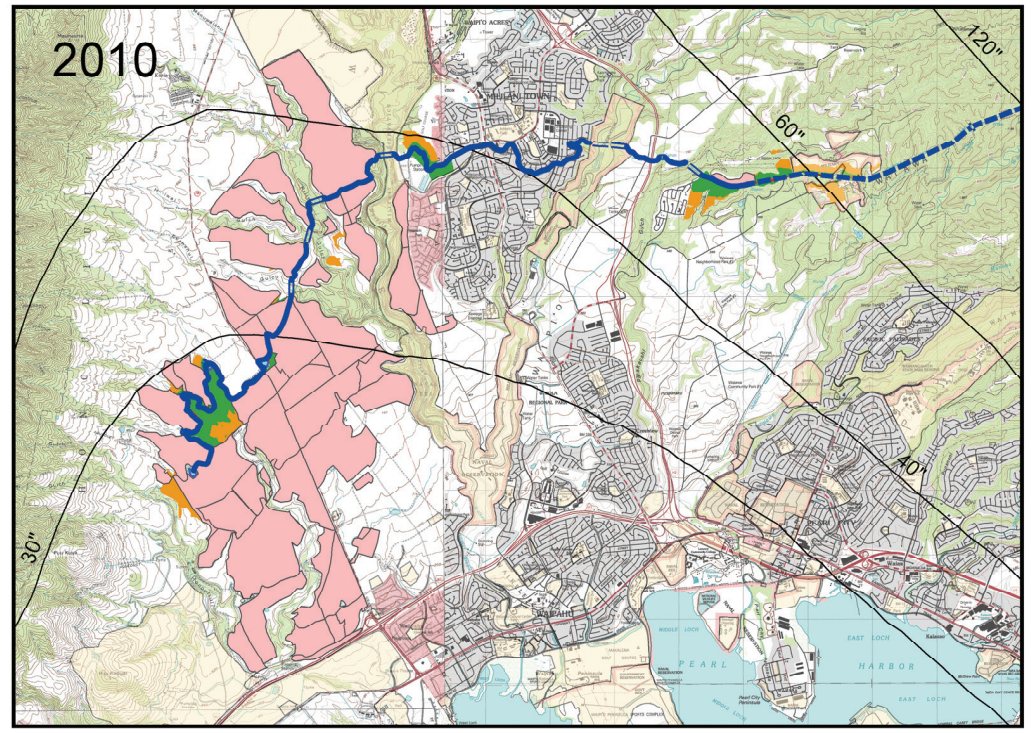

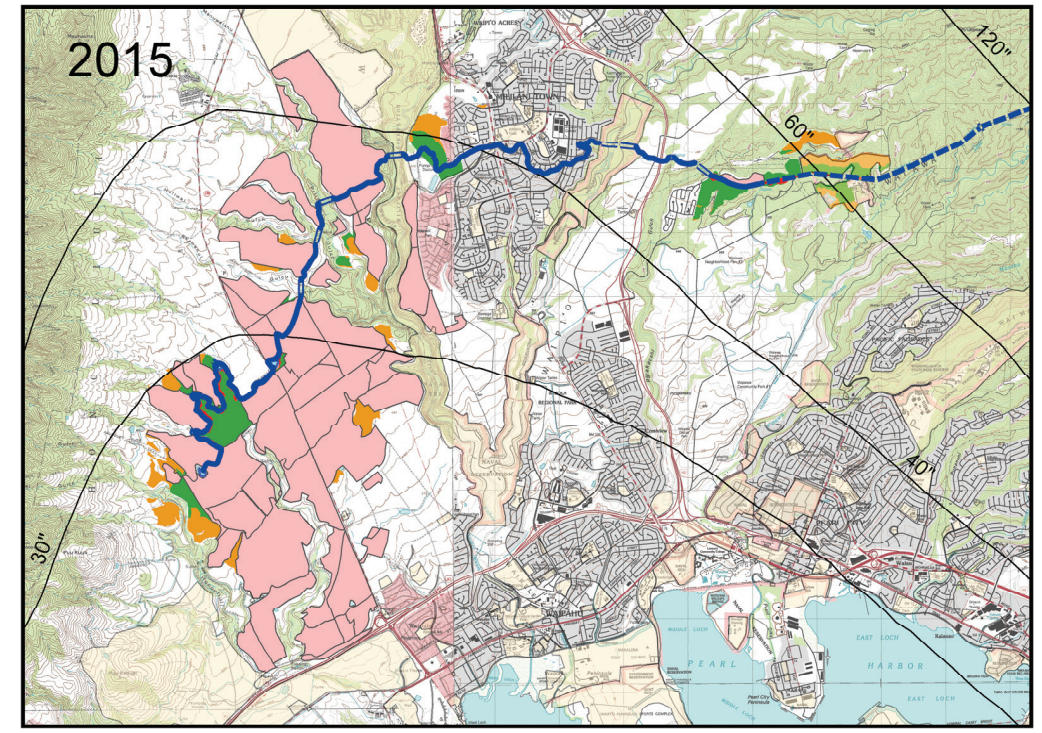

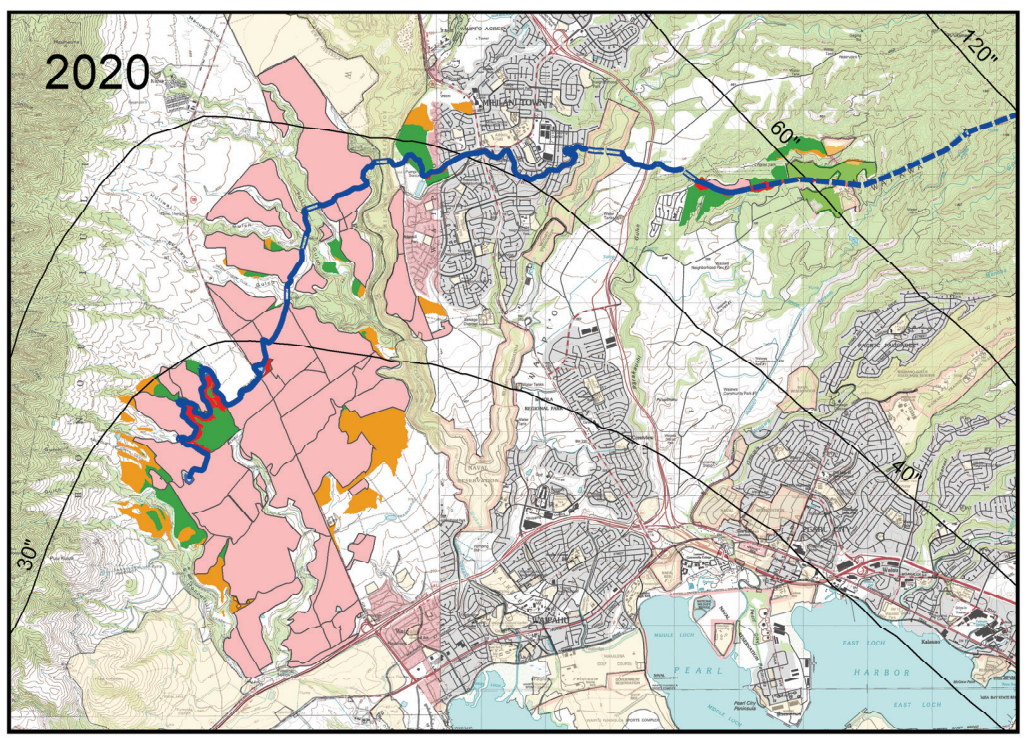

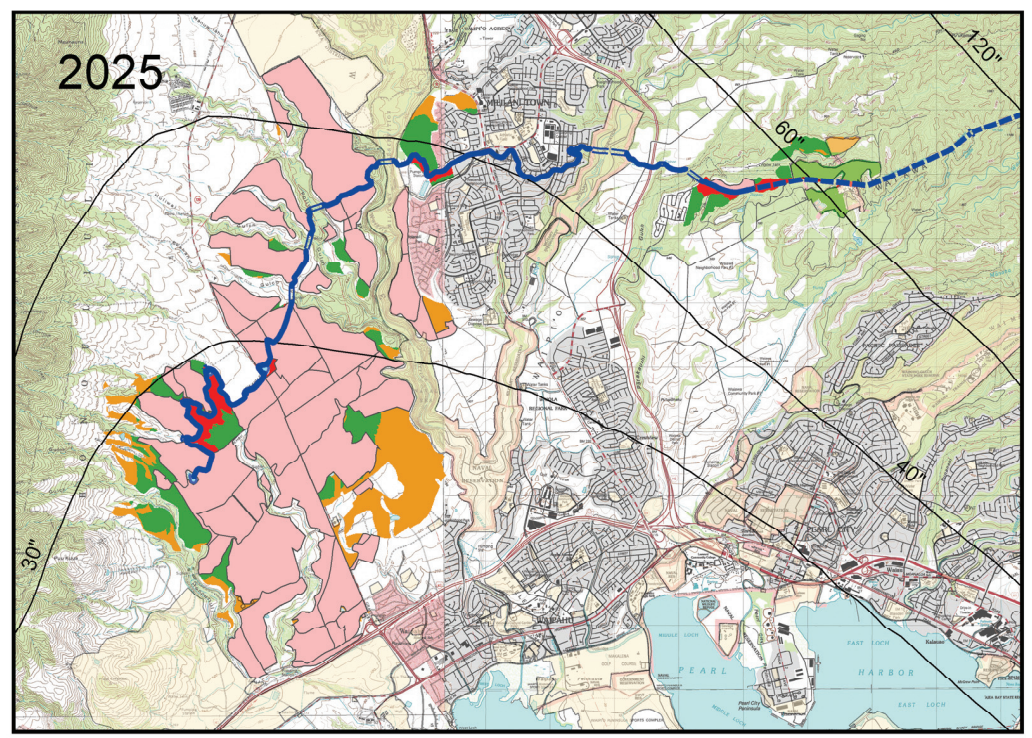

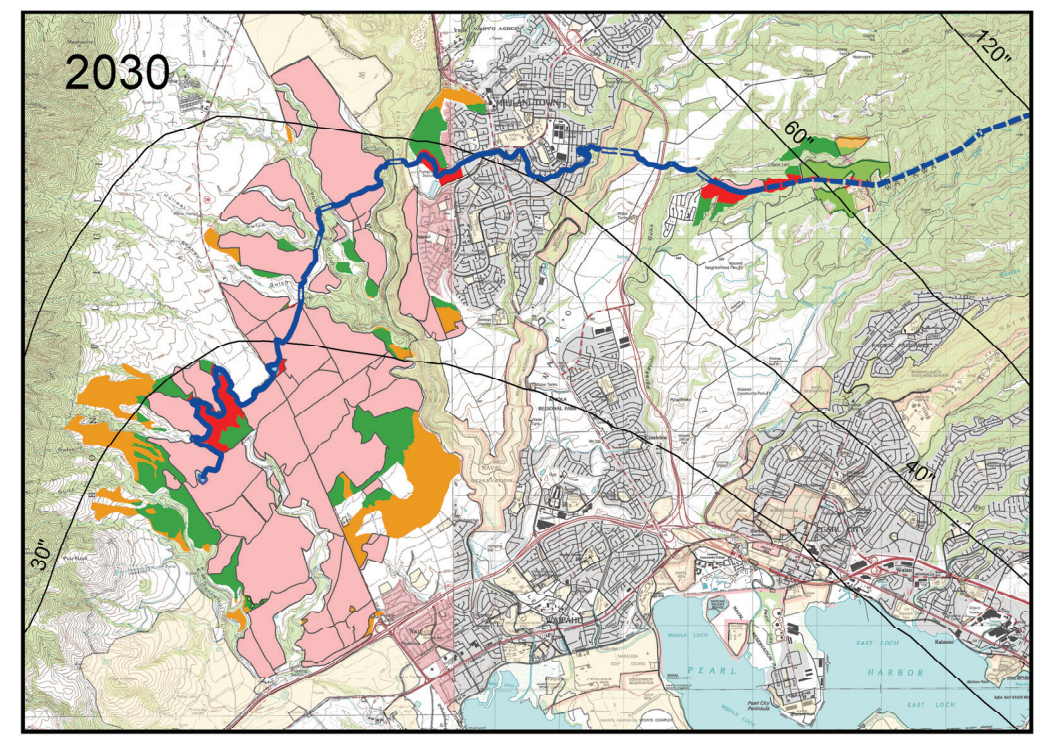

Legend

- Waiahole - Ditches
- Waiahole - Tunnels
- Waiahole - Siphons
- Waiahole - Flumes
- Waiahole - Reservoirs
- Annual Rainfall
- State Lands

Land Cover/Use

- Currently Cultivated

Projected Crop Acreage

- Pessimistic
- Most Likely
- Optimistic

UTM Zone 4N, NAD83

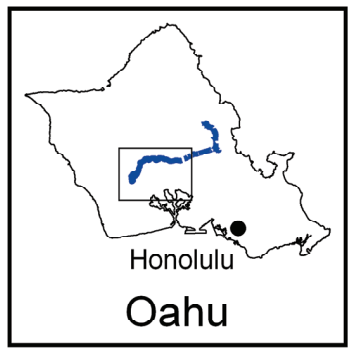

0 5,000 10,000
Feet

N
W E
S

Hawaii State Department of Agriculture

Waiahole Ditch Irrigation System

Island of Oahu, Hawaii

Prepared by: University of Hawaii, Honolulu, HI (Feb. 2008)

Map 4P

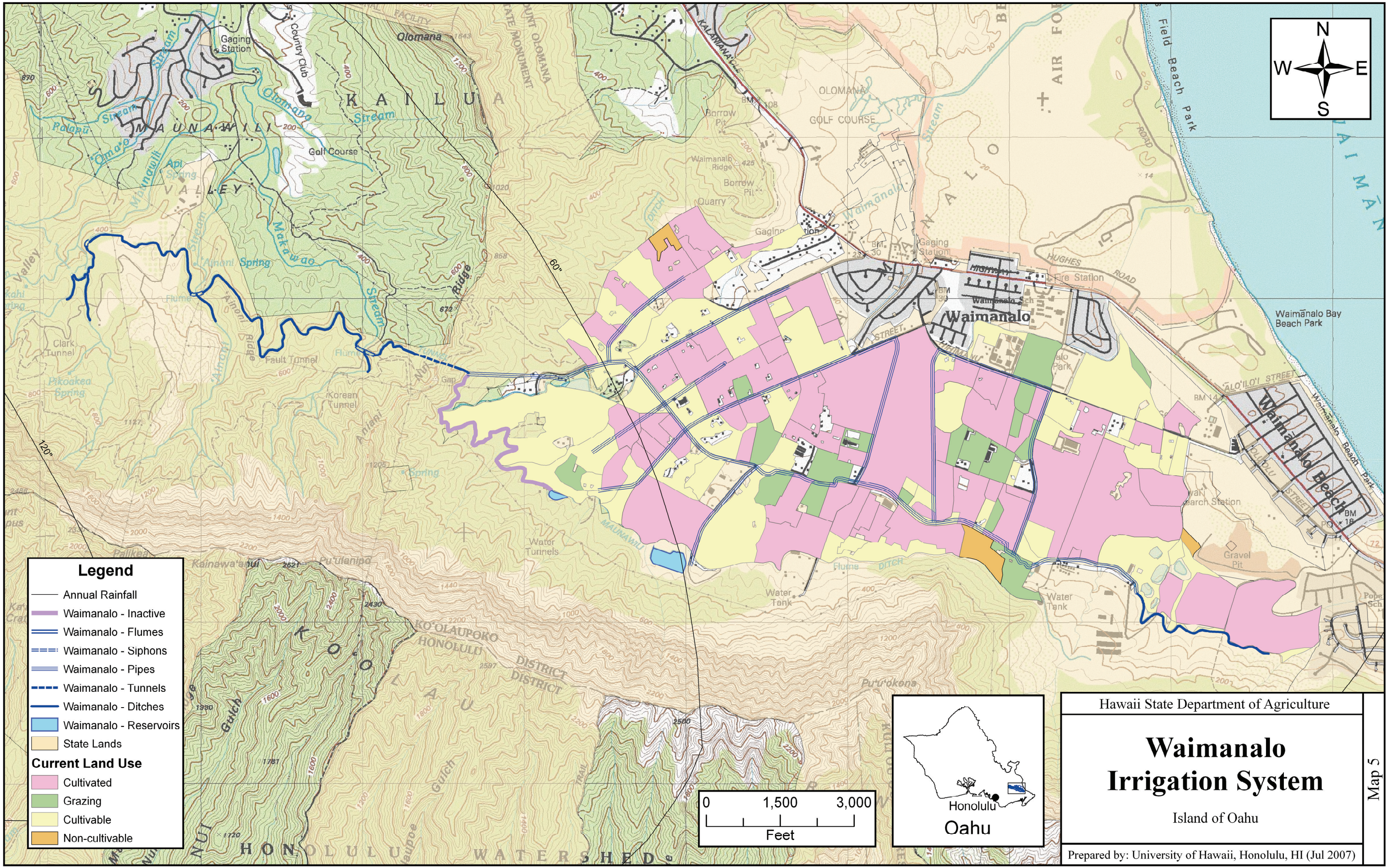

UTM Zone 4N, NAD83

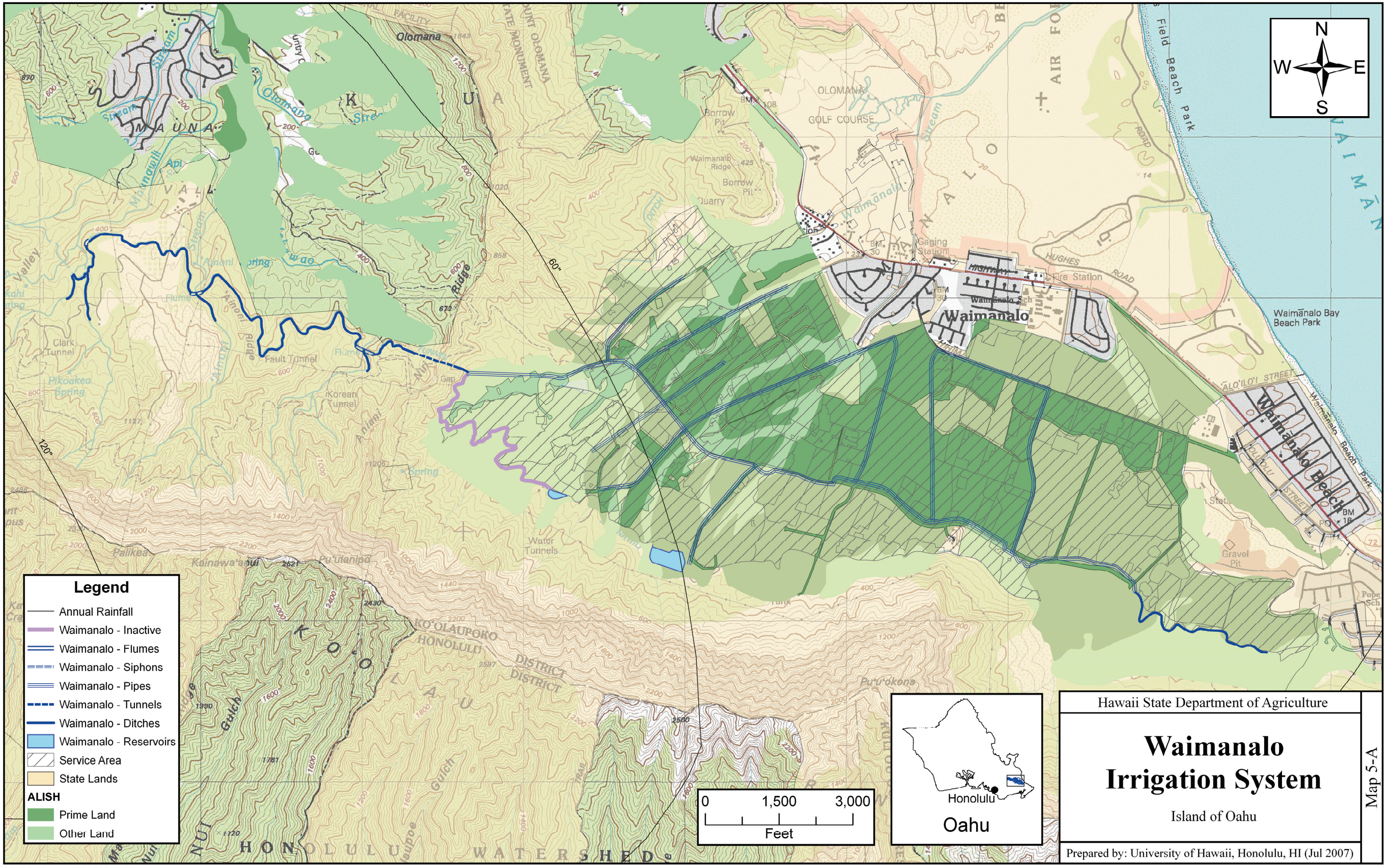

UTM Zone 4N, NAD83

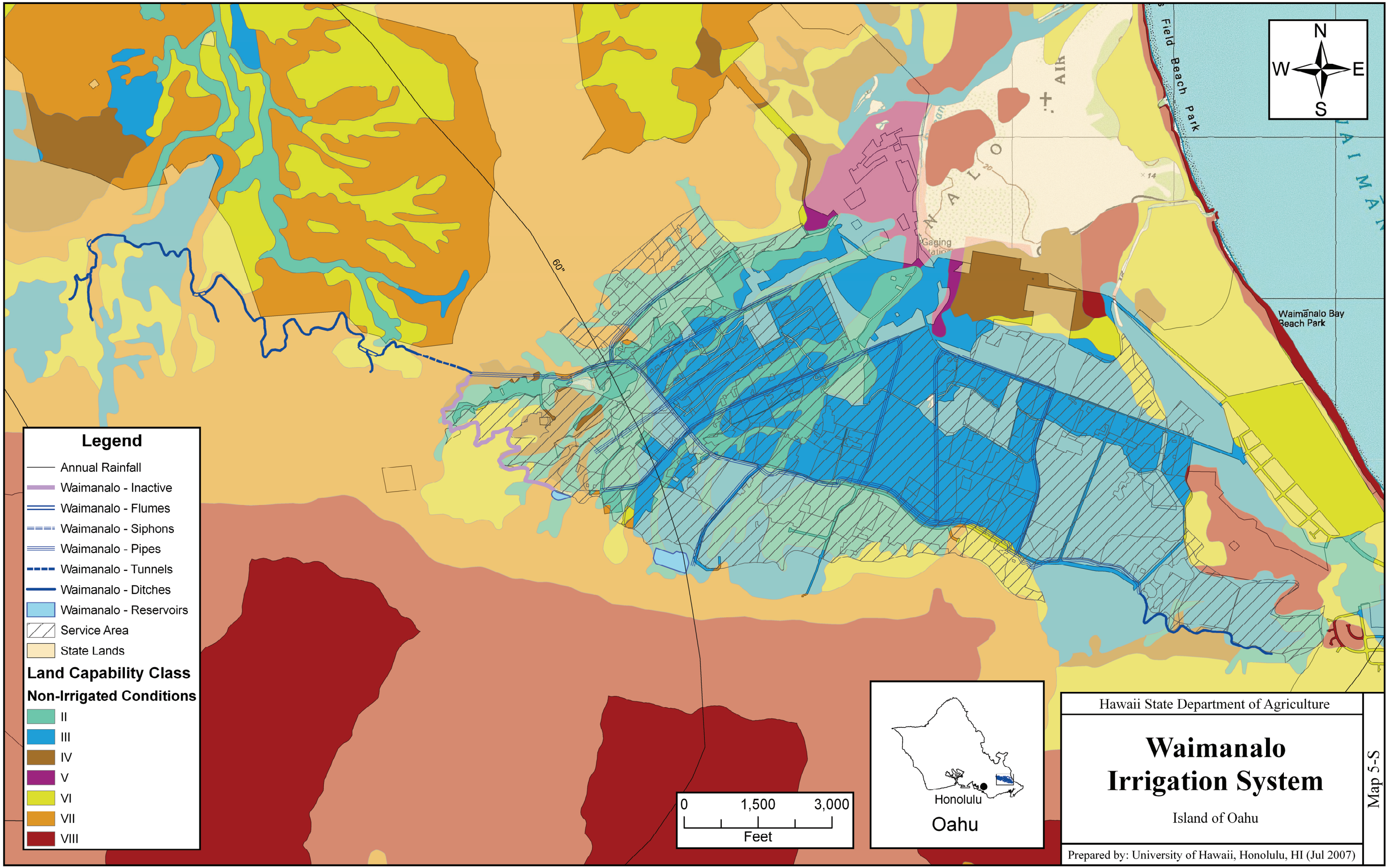

UTM Zone 4N, NAD83

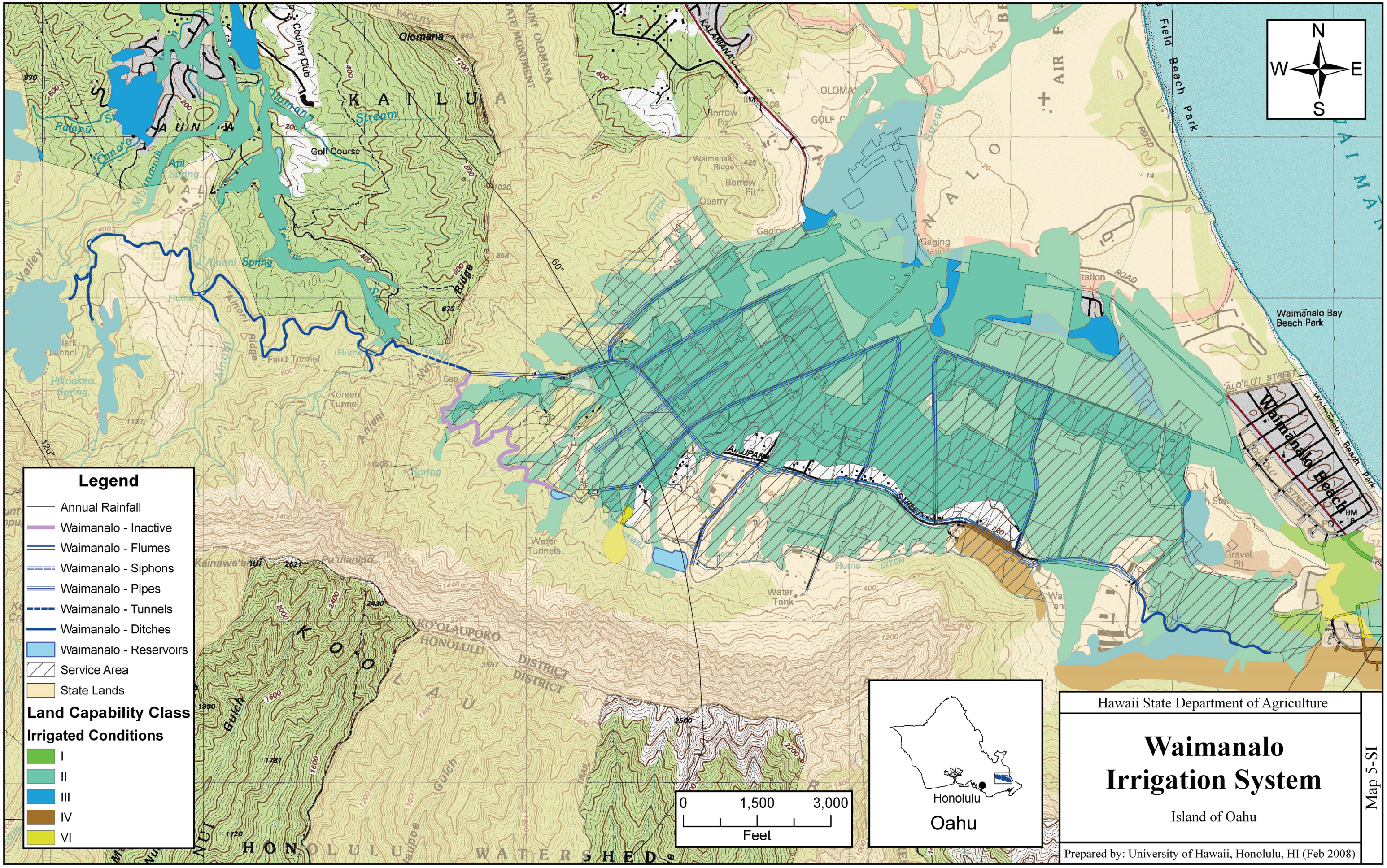

UTM Zone 4N, NAD83

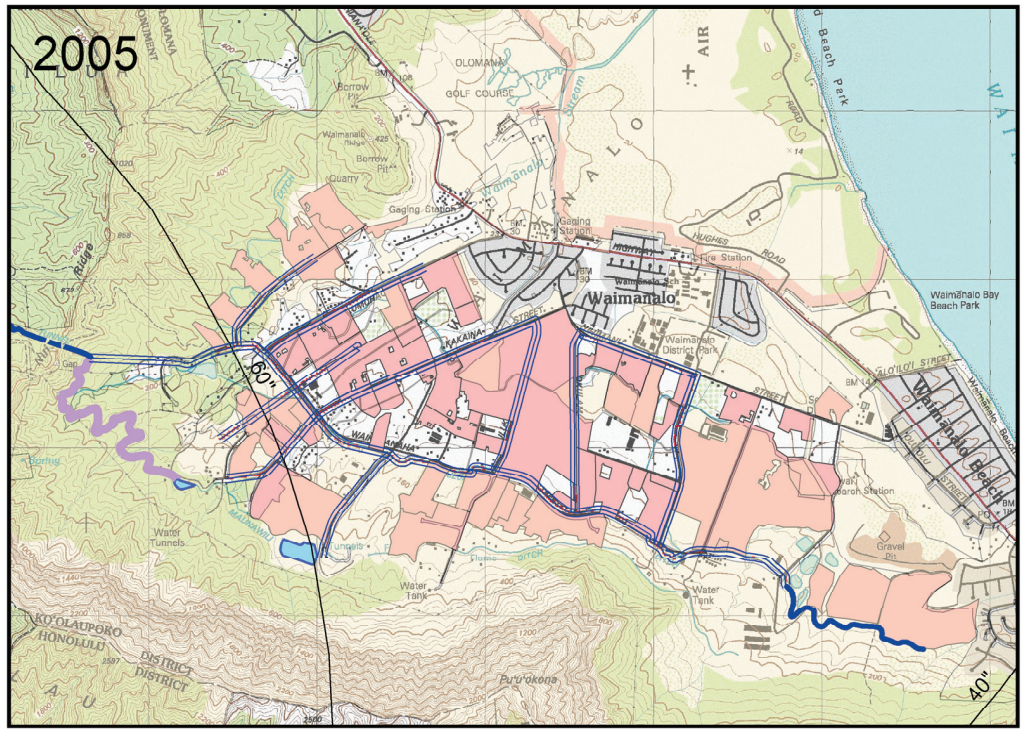

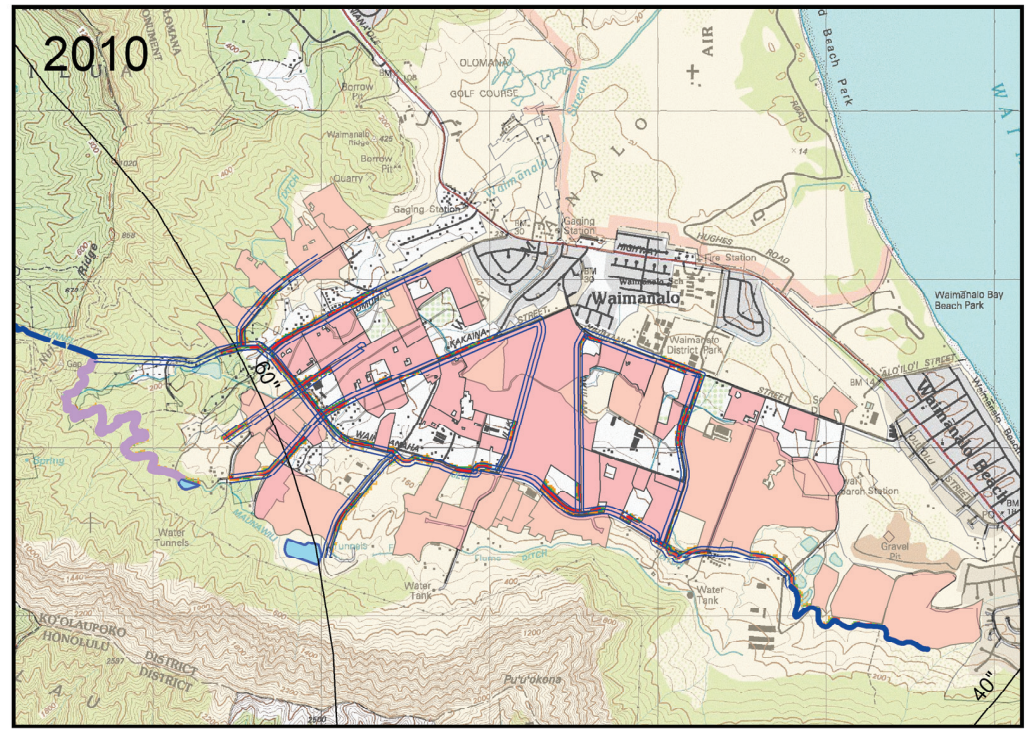

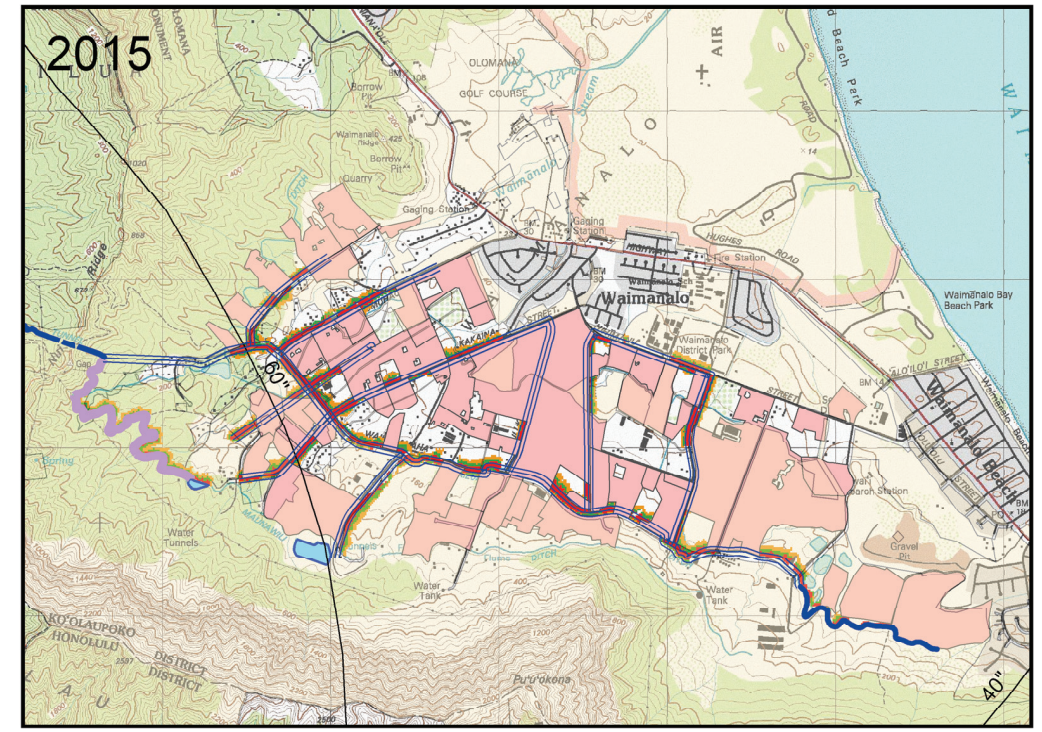

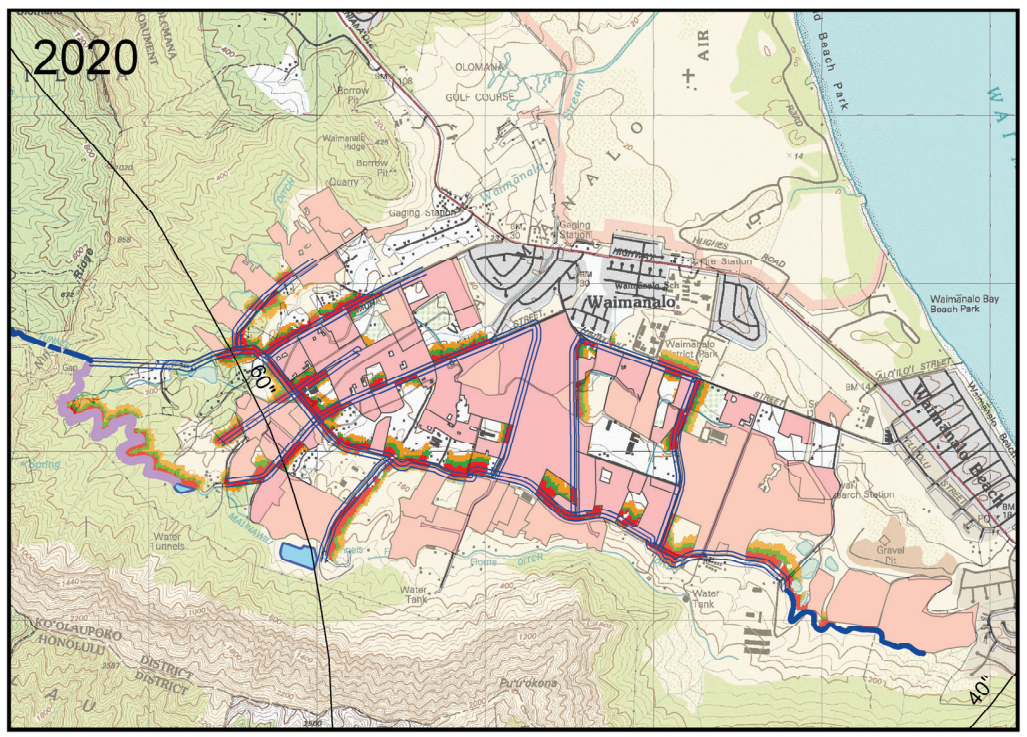

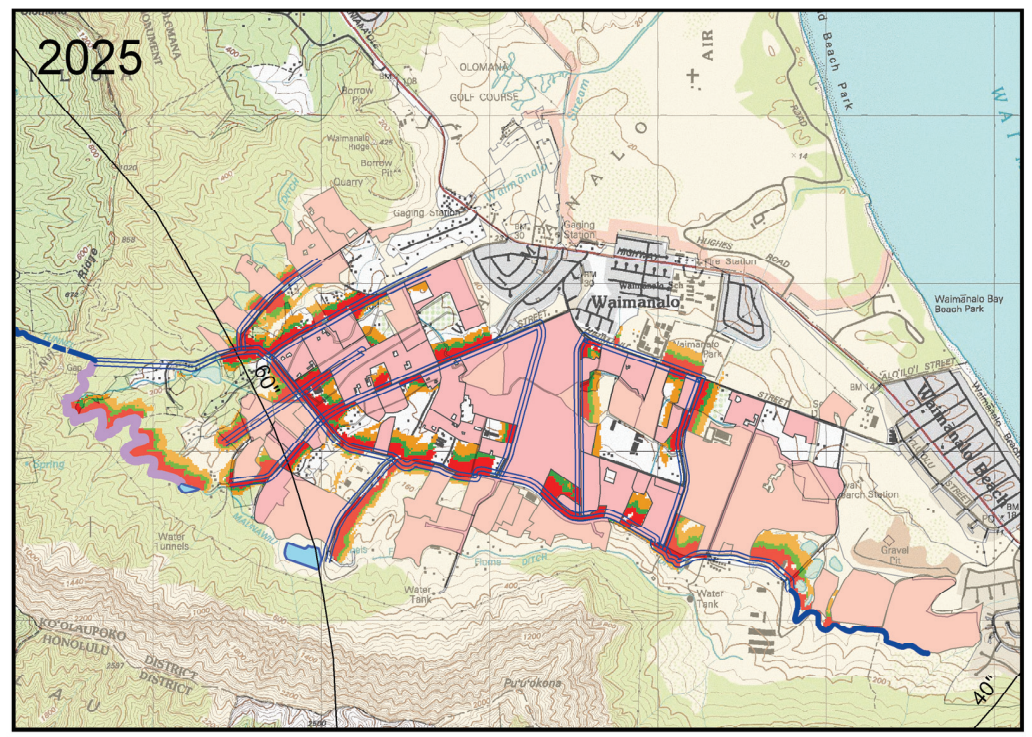

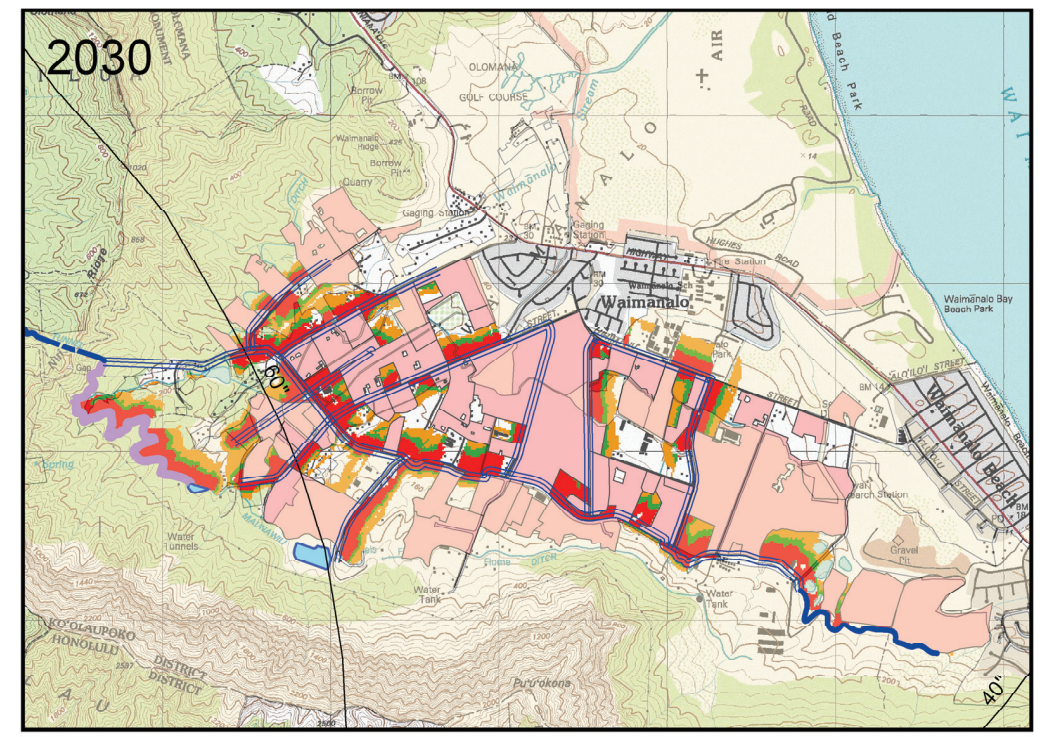

Legend

- Waimanalo - Inactive
- Waimanalo - Flumes
- Waimanalo - Siphons
- Waimanalo - Pipes
- Waimanalo - Tunnels
- Waimanalo - Ditches
- Waimanalo - Reservoirs
- Annual Rainfall
- State Lands

Land Cover/Use

- Currently Cultivated

Projected Crop Acreage

- Pessimistic
- Most Likely
- Optimistic

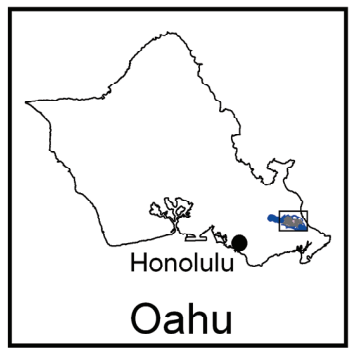

0 3,200 6,400
Feet

N
W E
S

Hawaii State Department of Agriculture

Waimanalo Irrigation System

Island of Oahu

Prepared by: University of Hawaii, Honolulu, HI (Feb 2008)

Map 5P

UTM Zone 4N, NAD83