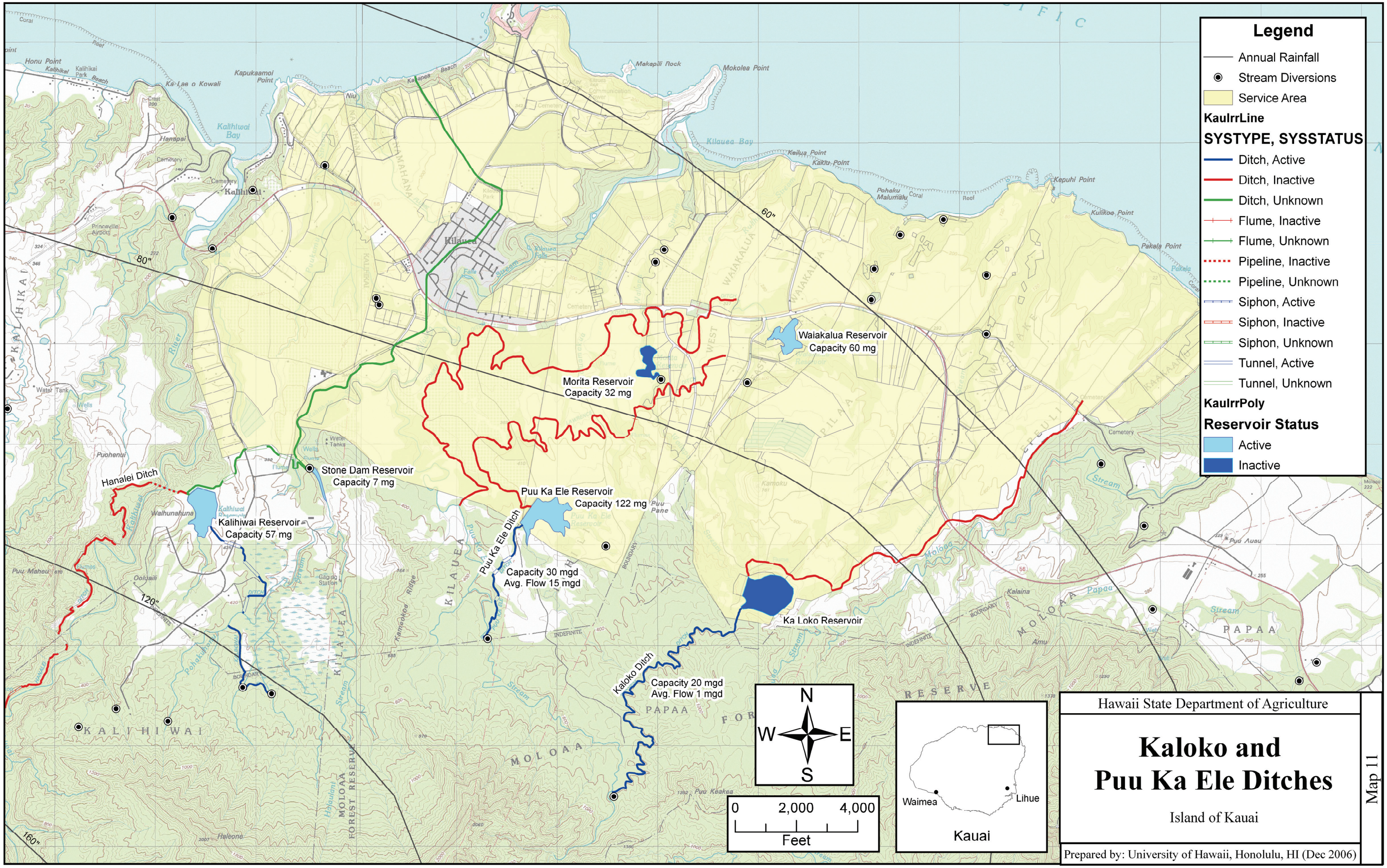

NAD 83, UTM Zone 4N

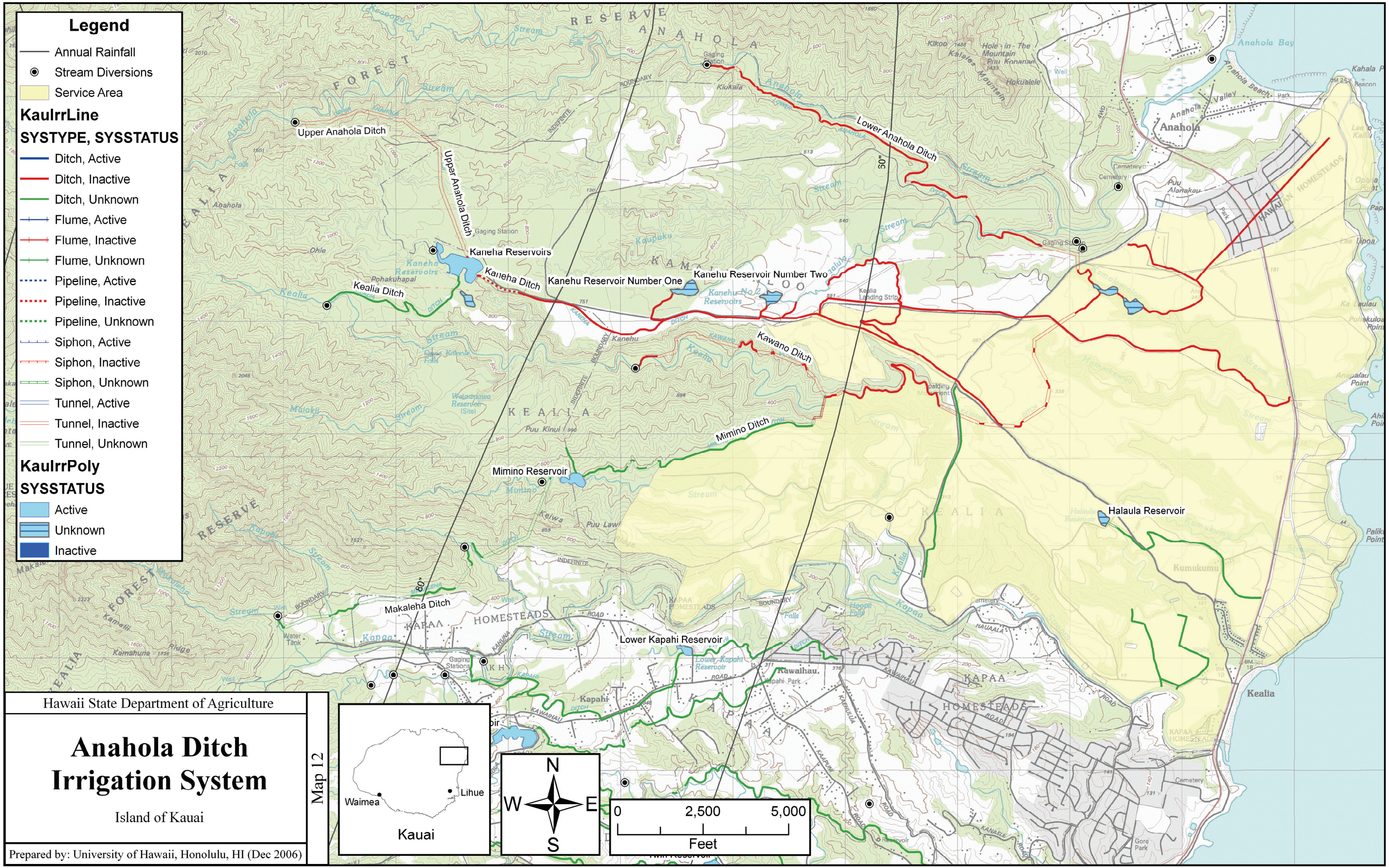

Hawaii State Department of Agriculture

Anahola Ditch Irrigation System

Island of Kauai

Map 12

Prepared by: University of Hawaii, Honolulu, HI (Dec 2006)

NAD 83, UTM Zone 4N

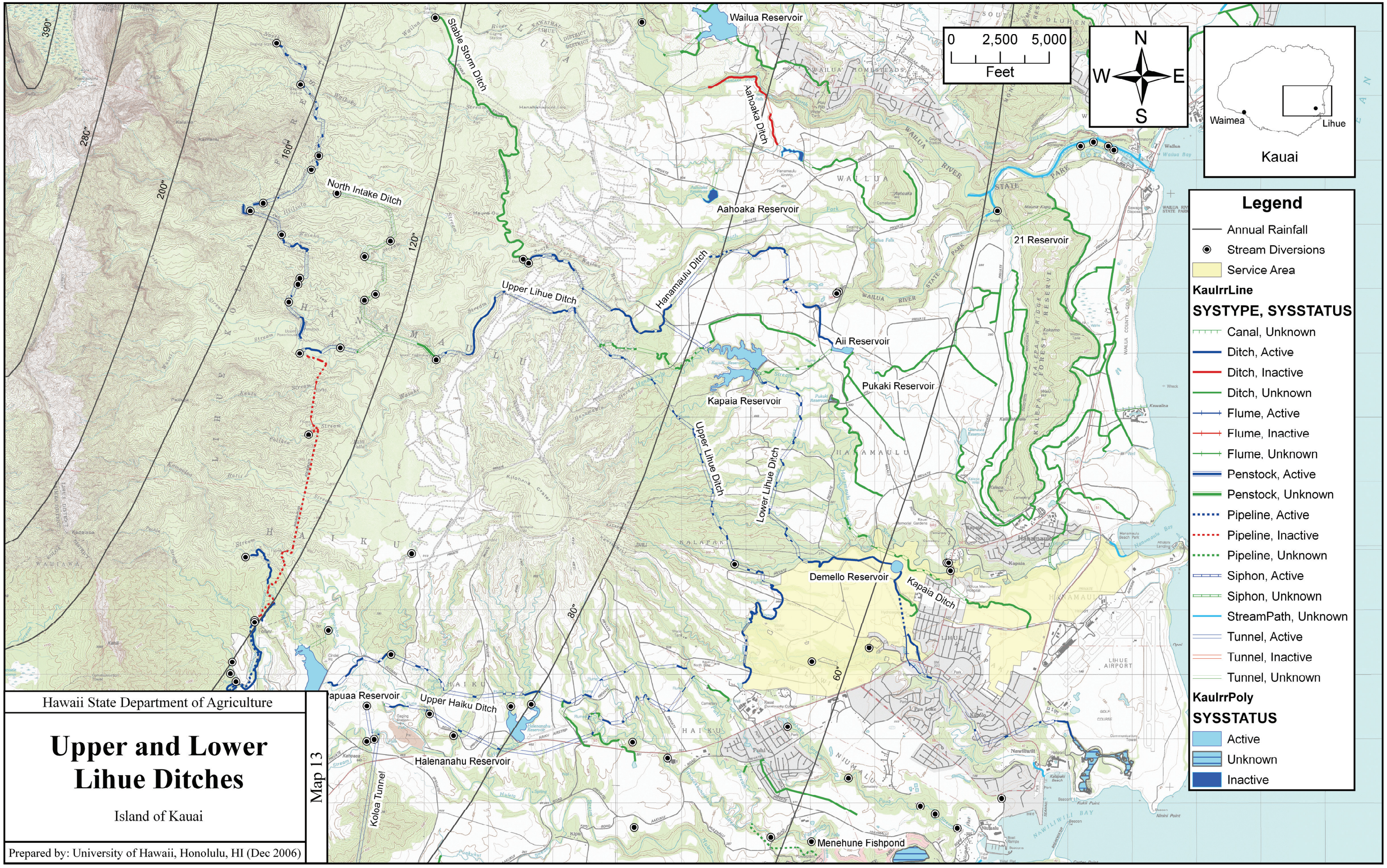

Hawaii State Department of Agriculture

Upper and Lower Lihue Ditches

Island of Kauai

Map 13

Prepared by: University of Hawaii, Honolulu, HI (Dec 2006)

NAD 83, UTM Zone 4N

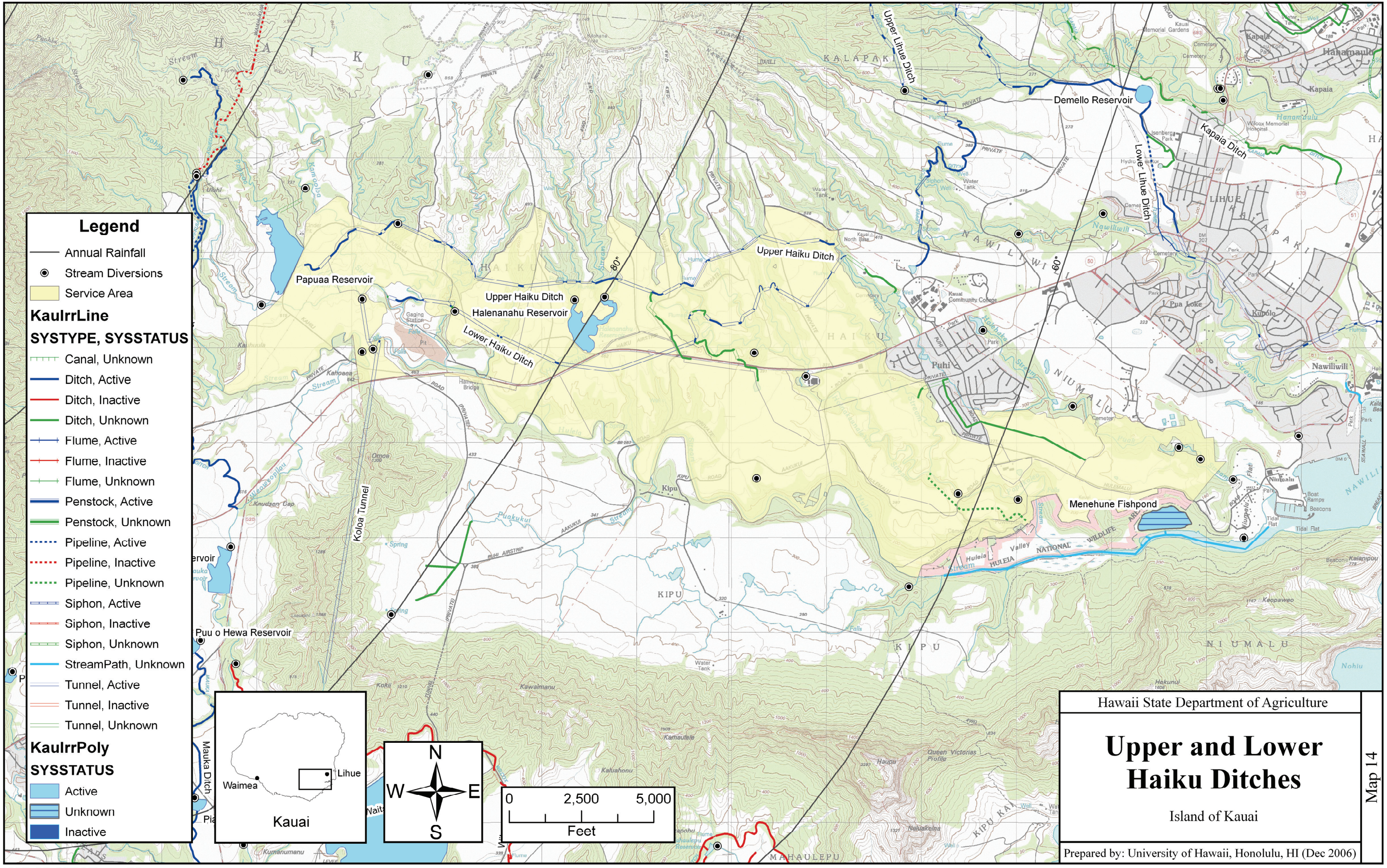

NAD 83, UTM Zone 4N

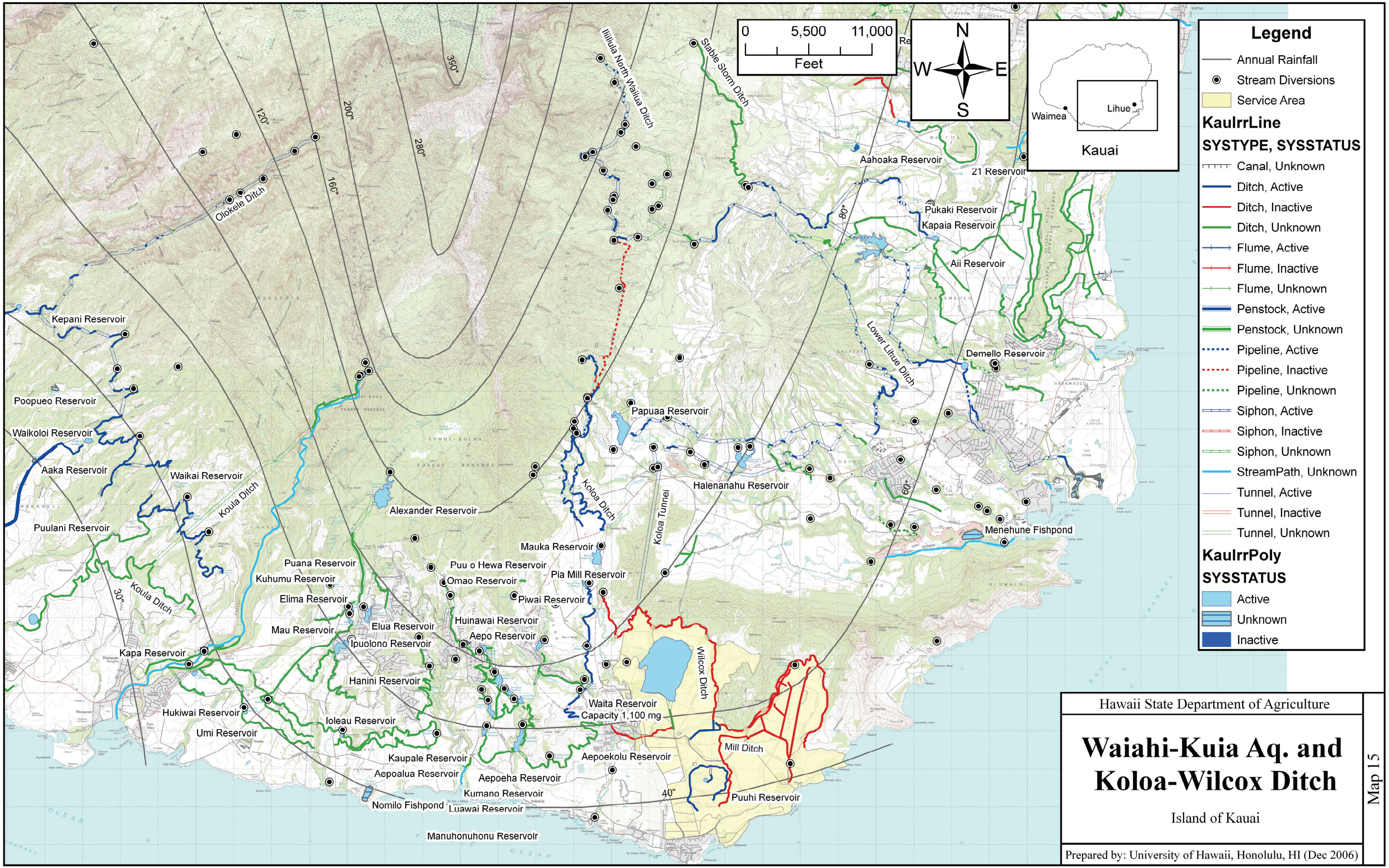
0 5,500 11,000
Feet
N
W
E
S
Waimea
Lihue
Kauai
Legend
Annual Rainfall
Stream Diversions
Service Area
KaulrrLine
SYSTYPE, SYSSTATUS
Canal, Unknown
Ditch, Active
Ditch, Inactive
Ditch, Unknown
Flume, Active
Flume, Inactive
Flume, Unknown
Penstock, Active
Penstock, Unknown
Pipeline, Active
Pipeline, Inactive
Pipeline, Unknown
Siphon, Active
Siphon, Inactive
Siphon, Unknown
StreamPath, Unknown
Tunnel, Active
Tunnel, Inactive
Tunnel, Unknown
KaulrrPoly
SYSSTATUS
Active
Unknown
Inactive
Hawaii State Department of Agriculture
Waiahi-Kuia Aq. and Koloa-Wilcox Ditch
Island of Kauai
Prepared by: University of Hawaii, Honolulu, HI (Dec 2006)
Map 15
Olokele Ditch
Kepani Reservoir
Poopueo Reservoir
Waikoloi Reservoir
Aaka Reservoir
Waikai Reservoir
Koula Ditch
Puulani Reservoir
Koula Ditch
Kapa Reservoir
Hukiwai Reservoir
Umi Reservoir
Puana Reservoir
Kuhumu Reservoir
Elima Reservoir
Mau Reservoir
Elua Reservoir
Ipuolono Reservoir
Hanini Reservoir
Ioleau Reservoir
Kaupale Reservoir
Aepoalua Reservoir
Nomilo Fishpond
Kumano Reservoir
Luawai Reservoir
Manuhonuhonu Reservoir
Aepoeha Reservoir
Aepoekolu Reservoir
Waita Reservoir
Capacity 1,100 mg
Alexander Reservoir
Mauka Reservoir
Puu o Hewa Reservoir
Omao Reservoir
Piwai Reservoir
Pia Mill Reservoir
Huinawai Reservoir
Aepo Reservoir
Papuaa Reservoir
Halenanahu Reservoir
Koloa Ditch
Koloa Tunnel
Wilcox Ditch
Mill Ditch
Puuhi Reservoir
Menehune Fishpond
Demello Reservoir
Lower Lihue Ditch
Aii Reservoir
Kapaia Reservoir
Pukaki Reservoir
21 Reservoir
Aahoaka Reservoir
Stable Storm Ditch
Iliiula North Wailua Ditch
30"
40"
60"
80"
120"
160"
200"
280"
350"
OCEAN
NAD 83, UTM Zone 4N

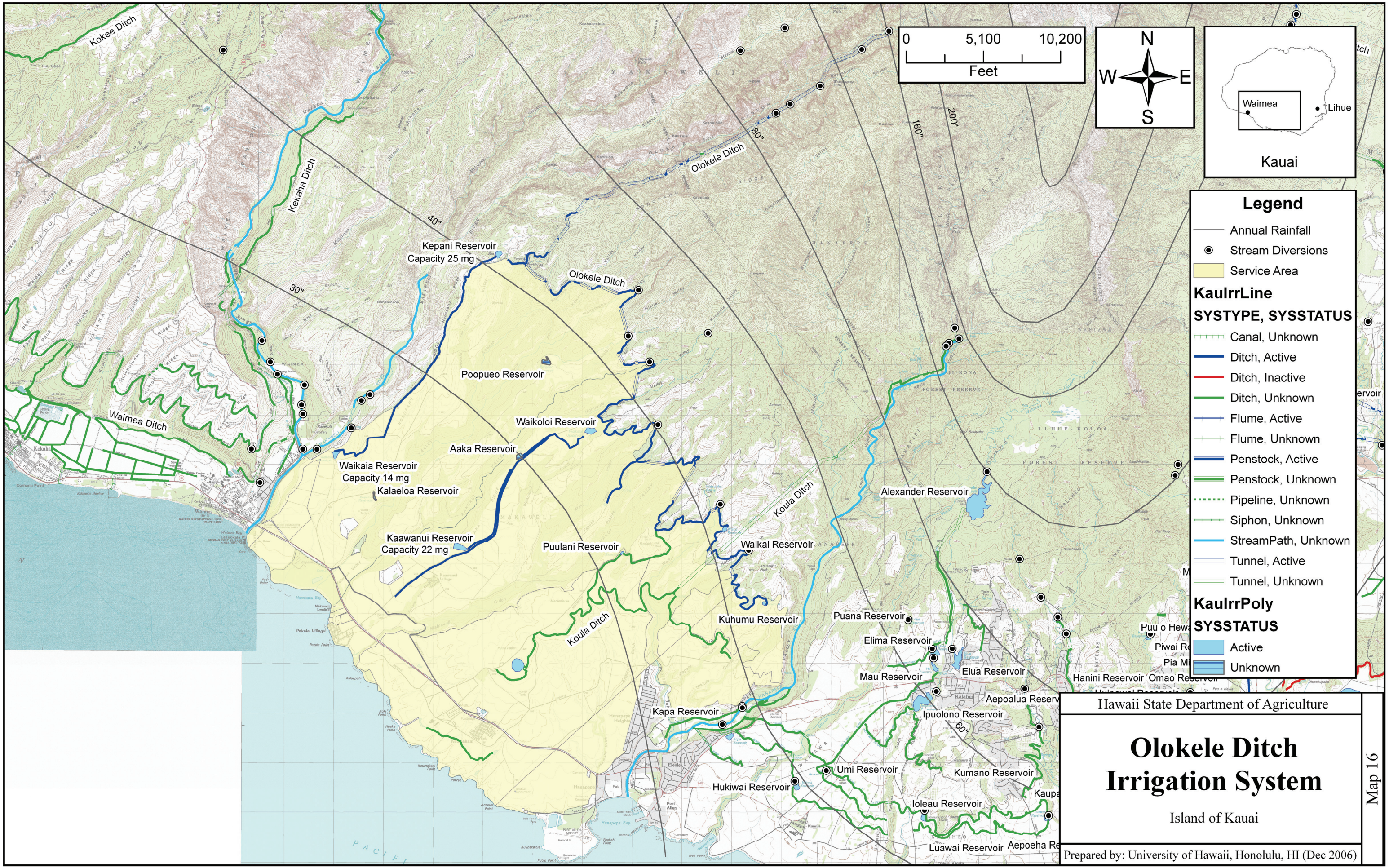

Hawaii State Department of Agriculture

Olokele Ditch Irrigation System

Island of Kauai

Prepared by: University of Hawaii, Honolulu, HI (Dec 2006)

Map 16

NAD 83, UTM Zone 4N