

## CONDOMINIUM PUBLIC REPORT

Prepared &  
Issued by: Developer: Ben Dyre Family Limited Partnership  
Address: P. O. Box 40  
Kilauea, Kauai, Hawaii 96754

Project Name(\*): Moa Condominium  
Address: Lot 7, Namahana Farms Subdivision  
Kalihiwai, Hanalei, Kauai, Hawaii

Registration No. 4662  
(Conversion)

Effective date: September 23, 2002  
Expiration date: October 23, 2003

### Preparation of this Report:

This report has been prepared by the Developer pursuant to the Condominium Property Act, Chapter 514A, Hawaii Revised Statutes, as amended. This report is not valid unless the Hawaii Real Estate Commission has issued a registration number and effective date for the report.

This report has not been prepared or issued by the Real Estate Commission or any other government agency. Neither the Commission nor any other government agency has judged or approved the merits or value, in any, of the project or of purchasing an apartment in the project.

**Buyers are encouraged to read this report carefully, and to seek professional advice before signing a sales contract for the purchase of an apartment in the project.**

Expiration Date of Reports. Preliminary Public Reports and Final Public Reports automatically expire thirteen (13) months from the effective date unless a Supplementary Public Report is issued or unless the Commission issues an order, a copy of which is attached to this report, extending the effective date for the report.

Exception: The Real Estate Commission may issue an order, a copy of which shall be attached to this report, that the final public report for a two apartment condominium project shall have no expiration date.

### Type of Report:

- PRELIMINARY:  
(yellow) The developer may not as yet have created the condominium but has filed with the Real Estate Commission minimal information sufficient for a Preliminary Public Report. A final Public Report will be issued by the developer when complete information is filed.
- FINAL:  
(white) The developer has legally created a condominium and has filed complete information with the Commission.  
 No prior reports have been issued.  
 This report supersedes all prior public reports.  
 This report must be read together with \_\_\_\_\_
- SUPPLEMENTARY:  
(pink) This report updates information contained in the:  
 Preliminary Public Report dated: \_\_\_\_\_  
 Final Public Report dated: May 24, 2001  
 Supplementary Public Report dated: \_\_\_\_\_
- And  Supersedes all prior public reports  
 Must be read together with the Final Public Report dated May 24, 2001  
 This report reactivates the Final Public Report  
public report(s) which expired on August 12, 2002

(\* ) Exactly as named in the Declaration

This material can be made available for individuals with special needs. Please call the Senior Condominium Specialist at 586-2644 to submit your request.

FORM: RECO-30 286/986/189/1190/892/0197/1098/0800

**Disclosure Abstract:** Separate Disclosure Abstract on this condominium project:

Required and attached to this report                       Not required - Disclosures covered in this report.

**Summary of Changes from Earlier Public Reports:**

This summary contains a general description of the changes, if any, made by the developer since the last public report was issued. It is not necessarily all inclusive. Prospective buyers should compare this public report with the earlier reports if they wish to know the specific changes that have been made.

No prior reports have been issued by the developer.

Changes made are as follows:

1. The fee owner of the project is now BEN DYRE FAMILY LIMITED PARTNERSHIP, whose mailing address is P. O. Box 40, Kilauea, Kauai, Hawaii 96754; Telephone: (808) 245-4705.
2. The general partner of the Ben-Dyre Family Limited Partnership is Ben Alfred Dyre, Trustee under Revocable Trust of Ben Alfred Dyre dated May 7, 2002. Ben Alfred Dyre, individually, and as trustee, has appointed John Francis Wehrheim or Donald Herbert Wilson as his attorney-in-fact, pursuant to a Durable General Power of Attorney dated May 7, 2002, and recorded in the Bureau of Conveyances of the State of Hawaii as Document No. 2803191.
3. The property covered in this Project may be subject to possible rollback or retroactive property taxes, as noted in the title report dated July 19, 2002 and issued by Title Guaranty of Hawaii, Inc.
4. Special Notice. The developer's Final Public Report expired on August 12, 2002. Pursuant to Section 16-107-19, Hawaii Administrative Rules, sales contracts executed during the period that the Final Public Report was not in effect may be rescinded at the option of the purchaser and all monies refunded to the purchaser. The purchaser's right to rescind under this rule shall be void thirty (30) calendar days after receipt of written notification of these rights from the developer or his real estates agent.

## TABLE OF CONTENTS

	Page
Preparation of this Report	1
Expiration Date of Reports	1
Type of Report	1
Disclosure Abstract	2
Summary of Changes from Earlier Public Reports	2
Table of Contents	3
General Information of Condominiums	4
Operation of the Condominium Project	4
I. PERSONS CONNECTED WITH THE PROJECT	5
Developer                      Attorney for Developer                      General Contractor	
Real Estate Broker      Escrow Company                      Condominium Managing Agent	
II. CREATION OF THE CONDOMINIUM; CONDOMINIUM DOCUMENTS	
A. Declaration	6
B. Condominium Map (File Plan)	6
C. Bylaws	6
D. House Rules	7
E. Changes to Condominium Documents	7
III. THE CONDOMINIUM PROJECT	
A. Interest to be Conveyed to Buyer	8
B. Underlying Land	9
C. Buildings and Other Improvements	10
D. Common Elements, Limited Common Elements, Common Interest	13
E. Encumbrances Against Title	14
F. Construction Warranties	15
G. Status of Construction	16
H. Project Phases	16
IV. CONDOMINIUM MANAGEMENT	
A. Management of the Common Elements	17
B. Estimate of Initial Maintenance Fees	17
C. Utility Charges for Apartments	17
V. MISCELLANEOUS	
A. Sales Documents Filed with the Real Estate Commission	18
B. Buyer's Right to Cancel Sales Contract	18
C. Additional Information Not Covered Above	20
D. Signature of Developer	21
EXHIBIT A: DESCRIPTION OF BUILDINGS	
EXHIBIT B: ALTERATION OF PROJECT	
EXHIBIT C: COMMON ELEMENTS	
EXHIBIT D: LIMITED COMMON ELEMENTS	
EXHIBIT E: ENCUMBRANCES AGAINST TITLE	
EXHIBIT F: ESTIMATE OF INITIAL MAINT. FEES & ESTIMATE OF MAINT. FEE DISBURSEMENTS	
EXHIBIT G: SUMMARY OF DEPOSIT RECEIPT AND SALES CONTRACT	
EXHIBIT H: SUMMARY OF ESCROW AGREEMENT	
EXHIBIT I: FARM DWELLING AGREEMENT (Sample Form)	
EXHIBIT J: SUMMARY OF DECLARATION OF RESTRICTIVE COVENANTS	
EXHIBIT K: SUMMARY OF NAMAHA FIELDS SUBDIVISION DECLARATION OF COVENANTS, CONDITIONS & RESTRICTIONS	
EXHIBIT L: SUMMARY OF DESIGN STANDARDS AND CONSTRUCTION RULES FOR NAMAHA FIELDS SUBDIVISION	
EXHIBIT M: DISCLOSURE ABSTRACT	

I. PERSONS CONNECTED WITH THE PROJECT

Developer: BEN DYRE FAMILY LIMITED PARTNERSHIP Phone: (808) 245-4705  
P. O. Box 40  
Kilauea, Kauai, Hawaii 96754

Names of officers and directors of developers who are corporations; general partners of a partnership; partners of a Limited Liability Partnership (LLP); or manager and members of a Limited Liability Company (LLC) (attach separate sheet if necessary):

Ben Alfred Dyre, Trustee under Revocable Trust of Ben Alfred Dyre dated May 7, 2002

---

---

---

Real Estate Broker: Coldwell Banker Bali Hai Realty, Inc. Phone: (808) 826-7244  
P. O. Box 930  
Hanalei, Kauai, Hawaii 96714

Escrow: Title Guaranty Escrow Services, Inc. Phone: (808) 245-3381  
235 Queen Street  
Honolulu, Hawaii 96813

General Contractor: Trenchless Engineering Corporation Phone: (808) 828-6115  
P. O. Box 1200  
Kilauea, Kauai, Hawaii 96754

Condominium Managing Agent: Self-managed by Association of Unit Owners Phone: \_\_\_\_\_

Attorney for Developer: Donald H. Wilson Phone: (808) 245-4705  
Belles Graham Proudfoot & Wilson  
4334 Rice Street, Suite 202  
Lihue, Kauai, Hawaii 96766-1388

\*For Entities: Name of corporation, partnership, Limited Liability Partnership (LLP), or Limited Liability Company (LLC)

Fee Owner: BEN DYRE FAMILY LIMITED PARTNERSHIP  
P. O. Box 40  
Kilauea, Kauai, Hawaii 96754

Lessor: N/A  
Name \_\_\_\_\_  
Address \_\_\_\_\_  
\_\_\_\_\_

**C. Buildings and Other Improvements:**

1.  New Building(s)  
 Conversion of Existing Building(s)  
 Both New Building(s) and Conversion
2. Number of Buildings: 4 Floors Per Building 1  
 Exhibit "A" contains further explanations.
3. Principal Construction Material:  
 Concrete     Hollow Tile     Wood  
 Other steel fence stakes with shade cloth
4. Permitted Uses by Zoning:

	No. of Apts.	<u>Use Permitted by Zoning</u>	
<input type="checkbox"/> Residential	_____	<input type="checkbox"/> Yes	<input type="checkbox"/> No
<input type="checkbox"/> Commercial	_____	<input type="checkbox"/> Yes	<input type="checkbox"/> No
<input type="checkbox"/> Mix Res/Comm	_____	<input type="checkbox"/> Yes	<input type="checkbox"/> No
<input type="checkbox"/> Hotel	_____	<input type="checkbox"/> Yes	<input type="checkbox"/> No
<input type="checkbox"/> Timeshare	_____	<input type="checkbox"/> Yes	<input type="checkbox"/> No
<input type="checkbox"/> Ohana	_____	<input type="checkbox"/> Yes	<input type="checkbox"/> No
<input type="checkbox"/> Industrial	_____	<input type="checkbox"/> Yes	<input type="checkbox"/> No
<input checked="" type="checkbox"/> Agricultural	_____	<input checked="" type="checkbox"/> Yes	<input type="checkbox"/> No
<input checked="" type="checkbox"/> Other: Sheds	<u>4</u>	<input checked="" type="checkbox"/> Yes	<input type="checkbox"/> No

Is/Are this/ these use(s) specifically permitted by the project's Declaration or Bylaws?

Yes                       No

2. Limited Common Elements: Limited Common Elements are those common elements which are reserved for the exclusive use of the owners of certain apartments.

There are no limited common elements in this project.

The limited common elements and the apartments which use them, as described in the Declaration, are:

described in Exhibit "D" \*.

as follows:

\* Note: Land areas referenced herein are not legally subdivided lots.

3. Common Interests: Each apartment will have an undivided fractional interests in all of the common elements. This interest is called the "common interests." It is used to determine each apartment's share of the maintenance fees and other common profits and expenses of the condominium project. It may also be used for other purposes, including voting on matters requiring action by apartment owners. The common interests for the apartments in this project, as described in the Declaration, are:

described in Exhibit \_\_\_\_\_.

as follows:

Each unit shall have appurtenant thereto an undivided twenty-five percent (25%) interest in all common elements of the property, and the same proportionate share in all common profits and common expenses of the property (except as may be otherwise provided in the Bylaws) and for all other purposes, including voting. The percentage common interest for each unit is determined by apportioning a twenty-five percent (25%) interest to each of the four (4) units irrespective of the actual land areas contained in each unit.

- E. **Encumbrances Against Title**: An encumbrance is a claim against or a liability on the property or a document affecting the title or use of the property. Encumbrances may have an adverse effect on the property on or your purchase and ownership of an apartment in the project.

Exhibit "E" describes the encumbrances against the title contained in the title report dated July 18, 2002 and issued by Title Guaranty of Hawaii, Inc..

## V. MISCELLANEOUS

### A. Sales Documents Filed With the Real Estate Commission:

Sales documents on file with the Real Estate commission include but are not limited to:

- Notice to Owner Occupants
- Specimen Sales Contract  
Exhibit "G" contains a summary of the pertinent provisions of the sales contract.
- Escrow Agreement dated July 26, 2002.  
Exhibit "H" contains a summary of the pertinent provisions of the escrow agreement.
- Other \_\_\_\_\_

### B. Buyer's Right to Cancel Sales Contract:

#### 1. Rights Under the Condominium Property Act (Chapter 514A, HRS):

Preliminary Report: Sales made by the developer are not binding on the prospective buyer. Sales made by the developer may be binding on the developer unless the developer clearly states in the sales contract that sales are not binding. A prospective buyer who cancels the sales contract is entitled to a refund of all moneys paid, less any escrow cancellation fee up to \$250.00.

Supplementary Report to a Preliminary Report: Same as for Preliminary Report.

Final Report or Supplementary Report to a Final Report: Sales made by the developer are binding if:

- A) The developer delivers to the buyer a copy of:
  - 1) Either the Final Public Report **OR** the Supplementary Public Report which has superseded the Final Public Report for which an effective date has been issued by the Real Estate Commission; **AND**
  - 2) Any other public report issued by the developer prior to the date of delivery, if the report was not previously delivered to the buyer and if the report has not been superseded;
- B) The buyer is given an opportunity to read the report(s); **AND**
- C) One of the following has occurred:
  - 1) The buyer has signed a receipt for the report(s) and waived the right to cancel; or
  - 2) Thirty (30) days have passed from the time the report(s) were delivered to the buyer;  
or
  - 3) The apartment is conveyed to the buyer within 30 days from the date the report(s) were delivered to the buyer.

Material Change: Binding contracts with the Developer may be rescinded by the buyer if:

- A) There is a material change in the project which directly, substantially, and adversely affects (1) the use or value of the buyer's apartment or its limited common elements; or (2) the amenities available for buyer's use; **AND**
- B) The buyer has not waived the right to rescind.

If the buyer rescinds a binding sales contract because there has been a material change, the buyer is entitled to a full and prompt refund of any moneys the buyer paid.

2. Rights Under the Sales Contract: Before signing the sales contract, prospective buyers should ask to see and carefully review all the documents relating to the project. If these documents are not in final form, the buyer should ask to see the most recent draft. These include but are not limited to the:
- A) Condominium Public Reports issued by the developer which have been given an effective date by the Hawaii Real Estate Commission.
  - B) Declaration of Condominium Property Regime, as amended.
  - C) Bylaws of the Association of Apartment Owners, as amended.
  - D) House Rules, if any.
  - E) Condominium Map, as amended.
  - F) Escrow Agreement.
  - G) Hawaii's Condominium Property Act (Chapter 514A, HRS, as amended) and Hawaii Administrative Rules, (Chapter 16-107, adopted by the Real Estate Commission, as amended).
  - H) Other Namahana Farms Subdivision Declaration of Covenants, Conditions and Restrictions; Design Standards and Construction Rules for Namahana Farms Subdivision; Farm Dwelling Agreement; County of Kauai Waiver and Release as Document No. 2000-059472, and Document No. 2000-123411.

Copies of the condominium and sales documents and amendments made by the developer are available for review through the developer and are on file at the Department of Commerce and Consumer Affairs. Reprints of Hawaii's Condominium Property Act (Chapter 514A, HRS) and Hawaii Administrative Rules, Chapter 16-107, are available at the Cashier's Office, Department of Commerce and Consumer Affairs, 1010 Richards Street, 3rd Floor, Honolulu, Hawaii, mailing address: P.O. Box 541, Honolulu HI 96809, at a nominal cost.

This Public Report is a part of Registration No. 4662 filed with the Real Estate Commission on June 22, 2001.

Reproduction of Report. When reproduced, this report must be on:

YELLOW paper stock                       WHITE paper stock                       PINK paper stock




- D. The developer declares subject to the penalties set forth in section 514A-49(b) that this project is in compliance with all county zoning and building ordinances and codes, and all other county permitting requirements applicable to the project, pursuant to Act 251 (SLH 2000) [Section 514A- ] (The developer is required to make this declaration for issuance of an effective date for a final public report.
- E. The developer hereby certifies that all the information contained in this Report and the Exhibits attached to this Report and all documents to be furnished by the developer to buyers concerning the project have been reviewed by the developer and are, to the best of the developer's knowledge, information and belief, true, correct and complete.

BEN DYRE FAMILY LIMITED PARTNERSHIP

Name of Developer

By BEN ALFRED DYRE, Trustee under  
Revocable Trust of Ben Alfred Dyre  
dated May 7, 2002

By:   
DONALD HERBERT WILSON  
His Attorney-in-Fact

9-5-02  
Date

Distribution:

Department of Finance, County of Kauai

Planning Department, County of Kauai

**\*Must be signed for a: corporation by an officer; partnership or Limited Liability Partnership (LLP) by the general partner, Limited Liability Company (LLC) by the manager or member; and for an individual by the individual.**

EXHIBIT "E"

ENCUMBRANCES AGAINST TITLE

1. Any taxes that may be due and owing and tax liens that may exist, refer to Director of Finance, Kauai County.

-Note:- Attention is invited to the fact that the premises covered herein may be subject to possible rollback or retroactive property taxes.

2. The terms and provisions, including the failure to comply with any covenants, conditions and reservations, contained in the Grant Of Easements And Agreement dated March 17, 1992, and recorded in said Bureau as Document No. 92-053472, by and between C. Brewer Properties, Inc., a Hawaii corporation, and B. A. Dyre, a married man.
3. Grant to the Department of Water, County of Kauai dated May 8, 1995, and recorded in said Bureau as Document No. 95-158709, granting a perpetual easement on, over and unde those certain parcels of land located at Kalihiwai, County of Kauai, State of Hawaii, being more particularly described as follows:

EASEMENT A-1  
For Access and Utility Purposes

LAND SITUATED AT KALIHAIWAI, HANAIEI, KAUAI, HAWAII

Being a Portion of Lot A

Being, Also, a Portion of Land Patent 8173, Land Commission  
Award 8559-B, Apana 39 to William C. Lunalilo

Beginning at the southwest corner of this parcel of land and at the northwest corner of Easement A-2, the coordinates of said point of beginning referred to Government Survey Triangulation Station "KILAUEA" being 19,763.97 feet south and 15,216.41 feet west, thence by azimuths measured clockwise from true South:

Along the remainder of Lot A (the remainder of L.P. 8173, L.C. Aw. 8559-B, Ap. 39 to W.C. Lunalilo) on a curve to the right with a radius of 66.00 feet, the chord azimuth and distance being:

1. 213° 26' 18" 61.64 feet;

2. 241° 16' 26" 19.25 feet along the remainder of Lot A (the remainder of L.P. 8173, L.C. Aw. 8559-B, Ap. 39 to W.C. Lunalilo);

3. 228° 23' 13" 37.47 feet;

4. 215° 30' 463.85 feet along the remainder of Lot A (the remainder of L.P. 8173, L.C. Aw. 8559-B, Ap. 39 to W.C. Lunalilo);

thence along the remainder of Lot A (the remainder of L.P. 8173, L.C. Aw. 8559-B, Ap. 39 to W.C. Lunalilo) on a curve to the left with a radius of 414.00 feet, the chord azimuth and distance being:

5. 201° 45' 196.80 feet;

6. 188° 00' 165.30 feet along the remainder of Lot A (the remainder of L.P. 8173, L.C. Aw. 8559-B, Ap. 39 to W. C. Lunalilo);

thence along the remainder of Lot A (the remainder of L.P. 8173, L.C. Aw. 8559-B, Ap. 39 to W. C. Lunalilo) on a curve to the left with a radius of 40.00 feet, the chord azimuth and distance being:

7. 278° 00' 32.00 feet;

8. 8° 00' 165.30 feet along the remainder of Lot A (the remainder of L.P. 8173, L.C. Aw. 8559-B, Ap. 39 to W. C. Lunalilo);

thence along the remainder of Lot A (the remainder of L.P. 8173, L.C. Aw. 8559-B, Ap. 39 to W. C. Lunalilo) on a curve to the right with a radius of 446.00 feet, the chord azimuth and distance being:

9. 21° 45' 212.02 feet;

10. 35° 30' 463.85 feet along the remainder of Lot A (the remainder of L.P. 8173, L.C. Aw. 8559-B, Ap. 39 to W. C. Lunalilo);

thence along the remainder of Lot A (the remainder of L.P. 8173, L.C. Aw. 8559-B, Ap. 39 to W. C. Lunalilo) on a curve to the right with a radius of 116.00 feet, the chord azimuth and distance being:

11. 48° 23' 13" 51.74 feet;

12. 61° 16' 26" 19.25 feet along the remainder of Lot A (the remainder of L.P. 8173, L.C. Aw. 8559-B, Ap. 39 to W. C. Lunalilo);

thence along the remainder of Lot A (the remainder of L.P. 8173, L.C. Aw. 8559-B, Ap. 39 to W. C. Lunalilo) on a curve to the left with a radius of 34.00 feet, the chord azimuth and distance being:

13. 40° 12' 31" 24.44 feet;

14. 82° 01' 08" 33.89 feet along the remainder of Lot A (the remainder of L.P. 8173, L.C. Aw. 8559-B, Ap. 39 to W. C. Lunalilo) (Easement A-2) to the point of beginning and containing an area of 0.692 of an acre.

4. The terms and provisions, including the failure to comply with any covenants, conditions and reservations, contained in Waiver and Release Agreement dated April 25, 2000, and recorded in said Bureau as Document No. 2000-059472, by and between B. A. Dyre, husband of Shao Ling Dyre, and the County of Kauai.
5. The terms and provisions, including the failure to comply with any covenants, conditions and reservations, contained in Declaration of Restrictive Covenants dated April 19, 2000, recorded in said Bureau as Document No. 2000-123411.

The foregoing includes, but is not limited to, matters relating to "Domestic water service will not be available to the additional service laterals beyond the 16 single service laterals servicing each of the original 16 lots until adequate water facilities are available. Installation of the additional service laterals does not imply water meter service approval."

6. The terms and provisions, including the failure to comply with any covenants, conditions and reservations, contained in Namahana Farms Subdivision Declaration of Covenants, Conditions and Restrictions dated April 19, 2000, and recorded in said Bureau as Document No. 2000-123412.
7. Setback for building setback lines and drainageway as shown on File Plan No. 2274.
8. Designation of Easement "A-1" for access and utility purposes, as shown on File Plan No. 2274 in favor of Lots 6, 16, 17, and 18 as set forth in Declaration of Restrictive Covenants dated April 19, 2000, recorded in said Bureau as Document No. 2000-123411.
9. Designation of Easement "E-8" for electrical purposes, as shown on File Plan No. 2274.
10. Designation of Easement "E-9" for electrical purposes, as shown on File Plan No. 2274.
11. Designation of Easement "W-1" for irrigation purposes, as shown on File Plan No. 2274.
12. Designation of Easement "W-2" for irrigation purposes, as shown on File Plan No. 2274.
13. The terms and provisions, including the failure to comply with any covenants, conditions and reservations, contained in the following:  
  
 Declaration of Condominium Property Regime of Moa Condominium dated May 24, 2001, and recorded in said Bureau as Document No. 2001-086464.  
  
 Condominium Map No. 3276.
14. Bylaws of the Association of Unit Owners of Moa Condominium dated May 24, 2001, and recorded in said Bureau as Document No. 2001-086465.2. The terms and provisions, including the failure to comply with any covenants, conditions and reservations, contained in the Grant Of Easements And Agreement dated March 17, 1992, and recorded in said Bureau as Document No. 92-053472, by and between C. Brewer Properties, Inc., a Hawaii corporation, and B. A. Dyre, a married man.
15. Any lien (or claim of lien) for services, labor or material arising from an improvement or work related to the land described herein.

EXHIBIT "F"

ESTIMATE OF INITIAL MAINTENANCE FEES  
AND  
ESTIMATE OF MAINTENANCE FEE DISBURSEMENTS

Estimate of Initial Maintenance Fees:

<u>Apartment</u>	<u>Monthly Fee x 12 months = Yearly Total</u>
Unit 1	\$75.00 x 12 = \$900.00
Unit 2	\$75.00 x 12 = \$900.00
Unit 3	\$50.00 x 12 = \$600.00
Unit 4	\$50.00 x 12 = \$600.00

*The Real Estate Commission has not reviewed the estimates of maintenance fee assessments and disbursements for their accuracy or sufficiency.*

**Estimate of Maintenance Fee Disbursements:**

Monthly Fee x 12 months = Yearly Total

Utilities and Services

- Air Conditioning
- Electricity
  - common elements only
  - common elements and apartments
- Elevator
- Gas
  - common elements only
  - common elements and apartments
- Refuse Collection
- Telephone
- Water and Sewer

Maintenance, Repairs and Supplies

Building  
 Grounds \$ 50.00 x 12 = \$ 600.00

Management

- Management Fee
- Payroll and Payroll Taxes
- Office Expenses

Insurance \$200.00 x 12 = \$2,400.00

Reserves(\*)

Taxes and Government Assessments


Audit Fees

Other

TOTAL \$250.00 x 12 = \$3,000.00

I, BEN ALFRED DYRE, Trustee under Revocable Trust of Ben Alfred Dyre, the general partner of BEN DYRE FAMILY LIMITED PARTNERSHIP, a Hawaii general partnership, the owner/developer for the MOA CONDOMINIUM project, hereby certify that the above estimates of initial maintenance fee assessments and maintenance fee disbursements were prepared in accordance with generally accepted accounting principles.

BEN ALFRED DYRE, Trustee

By   
 \_\_\_\_\_  
 DONALD HERBERT WILSON  
 His Attorney-in-Fact

9-5-02  
 \_\_\_\_\_  
 Date

(\*) Mandatory reserves assessment and collection in effect beginning 1994 budget year. The Developer is to attach to this exhibit an explanation whether, in arriving at the figure for "Reserves", the Developer has conducted a reserve study in accordance with §514A-83.6, HRS, and the replacement reserve rules, Subchapter 6, Title 16, Chapter 107, Hawaii Administrative Rules, as amended.

Pursuant to §514A-83.6, HRS, a new association created after January 1, 1993, need not collect estimated replacement reserves until the fiscal year which begins after the association's first annual meeting.

End of EXHIBIT     "F"

NOTE: Developer discloses that Developer has not conducted a reserve study in accordance with §514A-83.6, HRS, and the replacement reserve rules.



**EXHIBIT "M"**

**DISCLOSURE ABSTRACT FOR  
MOA CONDOMINIUM**

Pursuant to Hawaii Revised Statutes, Section 514A-61, the developer of the MOA CONDOMINIUM, Registration No. 4662, makes the following disclosures:

1. Fee ownership of the property is BEN DYRE FAMILY LIMITED PARTNERSHIP, a Hawaii limited partnership, and the general partner is Ben Alfred Dyre, Trustee under Revocable Trust of Ben Alfred Dyre dated May 7, 2002.

2. There have been no changes to the maintenance fees and disbursements as listed on Exhibit "F" to the Public Report.


3. Pursuant to the Durable General Power of Attorney dated May 7, 2002, and recorded in the Bureau of Conveyances of the State of Hawaii as Document No. 2803191, Ben Alfred Dyre, individually, and as trustee, has appointed John Francis Wehrheim or Donald Herbert Wilson, as his attorney-in-fact. The address and telephone number of the attorneys-in-fact are as follows:

John Francis Wehrheim  
P. O. Box 1200  
Kilauea, Kauai, Hawaii 96754  
Telephone: (808) 828-6115

Donald Herbert Wilson  
4334 Rice Street, Suite 202  
Lihue, Kauai, Hawaii 96766  
Telephone: (808) 245-4705

BEN DYRE FAMILY LIMITED  
PARTNERSHIP, a Hawaii limited partnership

By its General Partner  
Ben Alfred Dyre, Trustee under Revocable Trust  
of Ben Alfred Dyre dated May 7, 2002

By   
\_\_\_\_\_  
DONALD HERBERT WILSON  
His Attorney-in-Fact

Dated: 9-5-02

RECEIPT

The undersigned has received a copy of the foregoing disclosure abstract this \_\_\_\_ day of \_\_\_\_\_, 20\_\_\_\_.

Purchaser(s):

\_\_\_\_\_  
  
\_\_\_\_\_